

STATE OF KANSAS
STATE CORPORATION COMMISSION

WELL PLUGGING RECORD

OR
FORMATION PLUGGING RECORD

Give All Information Completely
Make Required Affidavit
Mail or Deliver Report to:
Conservation Division
State Corporation Commission
800 Bitting Building
Wichita, Kansas

Strike out upper line
when reporting plug-
ging off formations.

NORTH

Locate well correctly on above
Section Plat

Pratt County. Sec. 22 Twp. 27 Rge. 13W (E) (W)
 Location as "NE 1/4 NW 1/4 SW 1/4" or footage from lines. Center SE, SE, SE.
 Lease Owner Ed Swear And Others
 Lease Name Hoffman Well No. 1
 Office Address Union National Bank Bldg
 Character of Well (completed as Oil, Gas or Dry Hole) Dry hole
 Date well completed 2/11/47 19
 Application for plugging filed 2/11/47 Verbal 19
 Application for plugging approved 2/11/47 Verbal 19
 Plugging commenced 2/12/47 19
 Plugging completed 2/12/47 19
 Reason for abandonment of well or producing formation Dry
 If a producing well is abandoned, date of last production X 19
 Was permission obtained from the Conservation Division or its agents before plugging was com-
 menced? Yes

Name of Conservation Agent who supervised plugging of this well H. W. Keer
 Producing formation X Depth to top X Bottom X Total Depth of Well 4525 Feet
 Show depth and thickness of all water, oil and gas formations.


OIL, GAS OR WATER RECORDS

CASING RECORD

Formation	Content	From	To	Size	Put In	Pulled Out
Surface	Fresh water	0	509	10 3/4"	509	None

Describe in detail the manner in which the well was plugged, indicating where the mud fluid was placed and the method or methods used in introducing it into the hold. If cement or other plugs were used, state the character of same and depth placed, from _____ feet to _____ feet for each plug set.

Filled hole with heavy mud from T.D. to 509'. Placed wood plug at 509' and dumped 18 sx. cement filling hole back to 470'. Pumped hole 1/2 full mud to 15'. Filled to bottom cellar with 10 sax cement



(If additional description is necessary, use BACK of this sheet)

Correspondence regarding this well should be addressed to Harbar Drilling Company
Address 1019 Central Bldg. Wichita Kansas

STATE OF Kansas, COUNTY OF Barton, ss.
Taylor Mayfield (employee of owner) or (owner or operator) of the above-described well,
being first duly sworn on oath, says: That I have knowledge of the facts, statements, and matters herein contained and the log of the above-described well as filed and that the same are true and correct. So help me God.

(Signature) *Harbar Drilling Co*
Taylor Mayfield

SUBSCRIBED AND SWORN to before me this 17th day of February, 1947
Ray Gillig Notary Public.

My commission expires 9-4-50
21-543-8 8-45-6M

PLUGGING
FILE - SEC 22 T 27 R 13W
BOOK PAGE 98 LINE 15

HOFFMAN #1


In the SE $\frac{1}{4}$ SE $\frac{1}{4}$ SE $\frac{1}{4}$ of Sec. 22-27-13W, at a location thereon approximately 330 feet North of the South Line and 330 feet West of the East Line thereof, in Pratt County, Kansas

Rigging up rotary tools 1-19-47
Tearing out rotary tools 2-12-47


Ran 526.64' 10 3/4" surface pipe set at 514 feet with 300 sacks of cement.

<u>FORMATION</u>	<u>FROM</u>	<u>TO</u>	<u>REMARKS</u>
Sand and clay	0	40	
Sand & shells & sticky shale	40	152	
Shale and shells	152	315	
Red bed and sand	315	527	
Red bed	527	715	
Anhydrite	715	740	
Sand and sticky shale	740	830	
Shale and lime shells	830	1110	
Salt and red bed	1110	1200	
Shale and red bed	1200	1350	
Shale and sand	1350	1750	
Shale	1750	1800	
Lime	1800	2010	
Lime (broken)	2010	2115	
Lime	2115	2365	
Shale (broken)	2365	2565	
Shale and Lime	2565	2955	
Lime (broken)	2955	3035	
Lime and shale	3035	3290	
Lime	3290	3435	
Lime (broken)	3435	3515	
Lime	3515	3550	
Shale	3550	3595	
Lime	3595	3615	
Lime (broken)	3615	3710	
Lime and shale	3710	3765	
Lime	3765	3785	
Shale and Lime	3785	3815	
Lime	3815	3890	
Lime (soft)	3890	3950	
Lime (med. hard)	3950	3965	
Lime	3965	4290	
Chert and Lime	4290	4320	
Viola Chert	4320	4360	
Shale	4360	4373	
Sand	4373	4383	
Sand and shale	4383	4405	
Sand	4405	4415	
Shale and sand	4415	4438	
Shale	4438	4500	
Lime	4500	4525	Total Depth


I, W. A. Grant, certify that, to the best of my knowledge and belief, the above log is true and correct.



Subscribed and sworn to before me this 14th day of February, 1947.


Notary Public

My commission expires: Dec 15 1950



PLUGGING
FILE SEC 22-27-13W
BOOK PAGE 98 LINE 15