

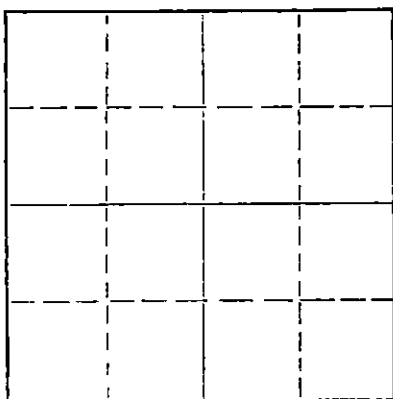
STATE OF KANSAS  
STATE CORPORATION COMMISSION

Form CP-4

Give All Information Completely  
Make Required Affidavit  
Mail or Deliver Report to:  
Conservation Division  
State Corporation Commission  
212 No. Market  
Wichita, Kansas 67202

WELL PLUGGING RECORD

Pratt County, Sec. 22 Twp. 27S Rge. 13W (E) (W)  
Location as "NE/CNW/SW" or footage from lines 50' W of SE SE NW  
Lease Owner Kathol Petroleum, Inc.  
Lease Name Udry Well No. 1  
Office Address 900 Sutton Place, Wichita, Kansas 67202  
Character of Well (completed as Oil, Gas or Dry Hole) Dry Hole  
Date well completed September 25, 1971  
Application for plugging filed 1971  
Application for plugging approved September 29, 1971  
Plugging commenced September 25, 1971  
Plugging completed September 25, 1971  
Reason for abandonment of well or producing formation Dry Hole



Locate well correctly on above  
Section Plat

If a producing well is abandoned, date of last production 19  
Was permission obtained from the Conservation Division or its agents before plugging was commenced? Yes

Name of Conservation Agent who supervised plugging of this well G. Russell Biberstein  
Producing formation \_\_\_\_\_ Depth to top \_\_\_\_\_ Bottom \_\_\_\_\_ Total Depth of Well 4441 Feet  
Show depth and thickness of all water, oil and gas formations.


OIL, GAS OR WATER RECORDS

CASING RECORD

FORMATION	CONTENT	FROM	TO	SIZE	PUT IN	PULLED OUT
				13"	292'	None

Describe in detail the manner in which the well was plugged, indicating where the mud fluid was placed and the method or methods used in introducing it into the hole. If cement or other plugs were used, state the character of same and depth placed, from \_\_\_\_\_ feet to \_\_\_\_\_ feet for each plug set.

Hole filled with heavy mud to 275'  
plug and 1/2 sack hulls set at 275'  
with 60 sacks cement on plug.  
Hole filled with heavy mud to 40'  
plug and 1/2 sack hulls set at 40'  
with 20 sacks cement on plug to surface.




(If additional description is necessary, use BACK of this sheet)

Name of Plugging Contractor \_\_\_\_\_  
Address \_\_\_\_\_

STATE OF Kansas, COUNTY OF Sedgwick, ss.  
Homer J. Catt (employee of owner) or (owner or operator) of the above-described well, being first duly sworn on oath, says: That I have knowledge of the facts, statements, and matters herein contained and the log of the above-described well as filed and that the same are true and correct. So help me God.

(Signature) Homer J. Catt  
900 Sutton Place, Wichita, Ks. 67202  
(Address)



SUBSCRIBED AND SWORN TO before me this 4th day of October, 1971

June 4, 1975

Virginia Cogan  
Virginia Cogan  
Notary Public.

DRILLERS LOG

#1 UDRY


CASING RECORD:	OPERATOR:	Kathol Petroleum, Inc.	DESCRIPTION:
13" @ 292' w/ 325 sacks cem.	CONTRACTOR:	Kathol Petroleum, Inc.	50' W of SE SE NW Sec. 22-27S-13W Pratt County, Kansas
	COMMENCED:	September 13, 1971	ELEVATION:
	COMPLETED:	September 25, 1971	
T.D. 4441'	I.P.:	Dry & Abandoned	1924' K.B.

<u>FORMATION:</u>	<u>FROM:</u>	<u>TO:</u>	<u>REMARKS:</u>
surface hole	0	292	
shale & red bed	292	600	
red bed & shale	600	1700	
shale & lime streaks	1700	1983	
lime	1983	2200	
shale & lime	2200	2475	
shale & lime	2475	2735	
lime & shale	2735	2975	
shale & lime	2975	3180	
lime & shale	3180	3420	
lime & shale	3420	3620	
lime & shale	3620	3755	
shale & lime	3755	3860	
lime	3860	3865	
lime	3865	3899	
lime	3899	3905	
lime	3905	3970	
lime	3970	4040	
lime	4040	4050	
lime	4050	4120	
lime	4120	4125	
lime	4125	4140	
lime	4140	4200	
lime & chert	4200	4270	
lime & chert	4270	4320	
lime & chert	4320	4367	
lime & chert	4367	4398	
lime	4398	4425	
lime	4425	4441 R.T.D.	4442 L.T.D.


RECEIVED  
STATE CORPORATION COMMISSION  
OCT 5 1971  
CONSERVATION DIVISION  
Wichita, Kansas


I hereby certify that the above information is true and correct to the best of my knowledge.

KATHOL PETROLEUM, INC.

  
R. A. Beutel, Executive Vice President

Subscribed and sworn to before me this 30 day of September, 1971



  
Virginia Cogan, Notary Public

Commission Expires: \_\_\_\_\_

June 2, 1975