

STATE OF KANSAS
STATE CORPORATION COMMISSION

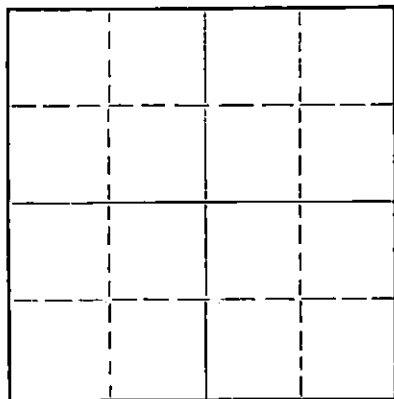
WELL PLUGGING RECORD

Give All Information Completely
Make Required Affidavit
Mail or Deliver Report to:
Conservation Division
State Corporation Commission
211 No. Broadway
Wichita, Kansas

Pratt County, Sec. 22 Twp. 27 Rge. 13 (S) (W)

Location as "NE/CNW%SW%" or footage from lines SE-NW-SE
Lease Owner Hudson Petroleum Company
Lease Name Hacker Well No. 1
Office Address 1112 Southwest Boulevard, Kansas City 3, Kansas
Character of Well (completed as Oil, Gas or Dry Hole) Dry Hole
Date well completed October 24, 19 59
Application for plugging filed October 24, 19 59
Application for plugging approved October 24, 19 59
Plugging commenced October 24, 19 59
Plugging completed October 24, 19 59
Reason for abandonment of well or producing formation Dry Hole

NORTH



Locate well correctly on above
Section Plat

If a producing well is abandoned, date of last production 19
Was permission obtained from the Conservation Division or its agents before plugging was com-
menced? yes

Name of Conservation Agent who supervised plugging of this well Bill Lackamp
Producing formation _____ Depth to top _____ Bottom _____ Total Depth of Well 4411 Feet
Show depth and thickness of all water, oil and gas formations.

OIL, GAS OR WATER RECORDS

CASING RECORD

FORMATION	CONTENT	FROM	TO	SIZE	PUT IN	PULLED OUT
				8 5/8"	411'	

Describe in detail the manner in which the well was plugged, indicating where the mud fluid was placed and the method or methods used in introducing it into the hole. If cement or other plugs were used, state the character of same and depth placed, from _____ feet to _____ feet for each plug set.

Filled hole with mud to 400', set plug, mixed 20 sacks cement through drill pipe. Filled hole with mud, set plug at 35', mixed 10 sacks cement through drill pipe.

RECEIVED
STATE CORPORATION COMMISSION

OCT 29 1959

CONSERVATION DIVISION
Wichita, Kansas

(If additional description is necessary, use BACK of this sheet)

Name of Plugging Contractor Hilton Drilling Company, Inc.
Address 925 Patton Road, Great Bend, Kansas

STATE OF KANSAS, COUNTY OF WYANDOTTE, ss.
H. C. Hopkins (employee of owner) or (owner or operator) of the above-described well, being first duly sworn on oath, says: That I have knowledge of the facts, statements, and matters herein contained and the log of the above-described well as filed and that the same are true and correct. So help me God.

(Signature) *H. C. Hopkins*

(Address)

SUBSCRIBED AND SWORN TO before me this 28th day of October, 19 59

R. L. Erwin
Notary Public.

My commission expires _____
My Commission Expires _____



R

DRILLER'S LOG

COMPANY: HUDSON PETROLEUM Co. LOCATION: SE NW SE
 SECTION 22-27S-13W
 CONTRACTOR: HILTON DRILLING Co., INC. PRATT COUNTY, KANSAS
 FARM NAME: HACKER #1 ELEVATION: 1923 KB
 COMMENCED: OCTOBER 7, 1959 CASING USED: 8-5/8" @ 412' WITH
 275 SACKS
 COMPLETED: OCTOBER 25, 1959


CLAY	40
CLAY & SAND	90
SAND	140
SHALE	185
RED BED	300
RED BED & SHALE	412
RED BED	735
SAND	760
RED BED & SHALE	830
RED BED	1,440
SHALE & SHELLS	1,780
LIME & SHALE	3,335
LIME	3,544
LIME & SHALE	3,620
LIME, SHALE & SAND	3,684
SHALE & SAND	3,817
LIME	4,157
LIME & SHALE	4,225
LIME	4,280
LIME, SHALE & CHERT	4,349
CORED	4,411 T.D.

RECEIVED
 STATE COMMISSION
 NOV 9 1959
 CONSERVATION DIVISION
 Wichita, Kansas

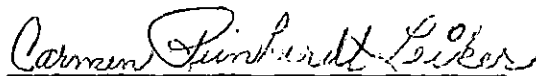
STATE OF KANSAS)
) SS
 COUNTY OF BARTON)

I, THE UNDERSIGNED, BEING DULY SWORN ON OATH, STATE THAT THE ABOVE STATEMENT AND LOG ARE TRUE AND A CORRECT RECORD AND LOG OF THE WELL DRILLED AT THE LOCATION ABOVE DESCRIBED.

HILTON DRILLING COMPANY, INC.


 DAN H. COOK, VICE-PRESIDENT

SUBSCRIBED AND SWORN TO BEFORE ME THIS 5TH DAY OF NOVEMBER, 1959.


 CARMEN REINHARDT LEIKER,
 NOTARY PUBLIC

MY COMMISSION EXPIRES JANUARY 26, 1963.