

STATE OF KANSAS  
STATE CORPORATION COMMISSION

Form CP-4

Give All Information Completely  
Make Required Affidavit  
Mail or Deliver Report to:  
Conservation Division  
State Corporation Commission  
212 No. Market  
Wichita, Kansas 67202

WELL PLUGGING RECORD

Pratt County. Sec. 6 Twp. 27S Rge. 14W (E) (W)

Location as "NE/CN/WX/SW" or footage from lines C SW SE

Lease Owner Tatlock Oil Company

Lease Name Jones Well No. 1

Office Address 1313 Union National Building, Wichita, Kansas

Character of Well (completed as Oil, Gas or Dry Hole) D&A

Date well completed January 4, 1973

Application for plugging filed January 4, 1973

Application for plugging approved January 4, 1973

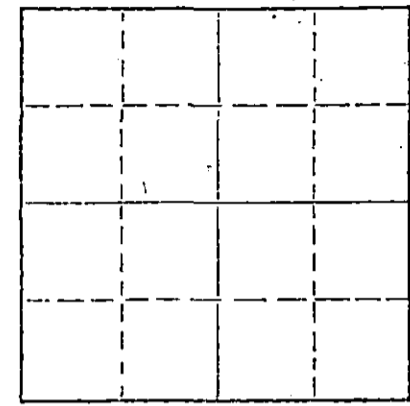
Plugging commenced January 4, 1973

Plugging completed January 4, 1973

Reason for abandonment of well or producing formation D&A

If a producing well is abandoned, date of last production 19

Was permission obtained from the Conservation Division or its agents before plugging was commenced? Yes



Locate well correctly on above Section Plat

Name of Conservation Agent who supervised plugging of this well G. R. Biberstein

Producing formation \_\_\_\_\_ Depth to top \_\_\_\_\_ Bottom \_\_\_\_\_ Total Depth of Well 4601 Feet

Show depth and thickness of all water, oil and gas formations.

OIL, GAS OR WATER RECORDS

CASING RECORD

FORMATION	CONTENT	FROM	TO	SIZE	PUT IN	PULLED OUT
				8 5/8"	448'	-0-

Describe in detail the manner in which the well was plugged, indicating where the mud fluid was placed and the method or methods used in introducing it into the hole. If cement or other plugs were used, state the character of same and depth placed, from \_\_\_\_\_ feet to \_\_\_\_\_ feet for each plug set.

Hole plugged by Halliburton w/35 sx cement @ 435' - 1/2 sx hulls & plug @ 40' w/15 sx to surface - 2 sx in rathole.

RECEIVED  
STATE CORPORATION COMMISSION  
JAN 22 1973  
1-22-73  
CONSERVATION DIVISION  
Wichita, Kansas

(If additional description is necessary, use BACK of this sheet)

Name of Plugging Contractor Red Tiger Drilling Company


Address 1720 Wichita Plaza, Wichita, Kansas 67202

STATE OF Kansas COUNTY OF Sedgwick, ss. Gloria Fawcett

(employee of owner) or (owner or operator) of the above-described well, being first duly sworn on oath, says: That I have knowledge of the facts, statements, and matters herein contained and the log of the above-described well as filed and that the same are true and correct. So help me God.

(Signature) Gloria Fawcett  
1720 Wichita Plaza, Wichita, Kansas  
(Address)

Subscribed and sworn to before me this 8th day of January, 1973



My commission expires July 23, 1974

Virginia L. Albert  
Notary Public.

DRILLERS LOG

No. 1 Jones

CASING RECORD:	COMPANY:	Tatlock Oil Company	DESCRIPTION:
8 5/8" @ 448' w/400 sx cement	CONTRACTOR:	Red Tiger Drilling Company	C SW SE 6-27S-14W Pratt County, Kansas
	COMMENCED:	December 19, 1972	
	COMPLETED:	January 4, 1973	
TOTAL DEPTH: 4601'			ELEVATION:

<u>FORMATION</u>	<u>FROM</u>	<u>TO</u>	<u>REMARKS</u>
Sand and shale	0	260	
Red Bed	260	957	
Anhydrite	957	975	
Shale	975	1810	
Lime and Shale	1810	2267	
Lime	2267	2635	
Lime and shale	2635	3548	
Lime	3548	3720	
Lime and shale	3720	3760	
Lime	3760	4400	
Lime and chert	4400	4418	
Lime	4418	4502	
Chert and lime	4502	4554	
Lime	4554	4587	
Lime and chert	4587	4601	


RECEIVED  
STATE CORPORATION COMMISSION  
JAN 22 1973  
CONSERVATION DIVISION  
Wichita, Kansas

I certify that this is a true and correct copy of the above log to the best of my knowledge.

RED TIGER DRILLING COMPANY

Gloria Fawcett  
Gloria Fawcett

Subscribed and sworn to before me this 8th day of January, 1973.



Virginia K. Albert  
Notary Public

My Commission Expires:

July 23, 1974