

STATE OF KANSAS
STATE CORPORATION COMMISSION

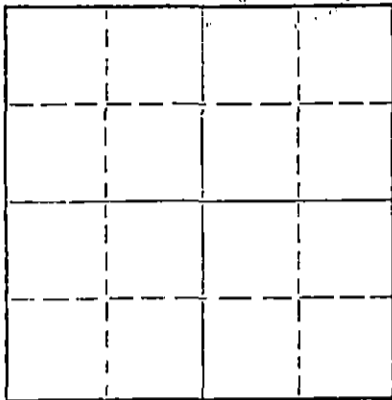
Form CP-4

Give All Information Completely
Make Required Affidavit
Mail or Deliver Report to:
Conservation Division
State Corporation Commission
212 No. Market
Wichita, Kansas 67202

WELL PLUGGING RECORD

Pratt County, Sec. 14 Twp. 27 Rge. 15 (E) (W)

Location as "NE/CNWxSWx" or footage from lines C N/2 SW NE
Lease Owner Raymond Oil Co., Inc.
Lease Name Newby A#1 Well No. _____
Office Address Wichita, Kansas 67202
Character of Well (completed as Oil, Gas or Dry Hole) _____
Date well completed _____ 19____
Application for plugging filed _____ 19____
Application for plugging approved _____ 19____
Plugging commenced 10/24/70 _____ 19____
Plugging completed 10/29/70 _____ 19____
Reason for abandonment of well or producing formation depleted.



Locate well correctly on above
Section Plat

If a producing well is abandoned, date of last production _____ 19____
Was permission obtained from the Conservation Division or its agents before plugging was commenced? yes

Name of Conservation Agent who supervised plugging of this well Biberstein
Producing formation _____ Depth to top _____ Bottom _____ Total Depth of Well 4547 Feet
Show depth and thickness of all water, oil and gas formations.

OIL, GAS OR WATER RECORDS


CASING RECORD

FORMATION	CONTENT	FROM	TO	SIZE	PUT IN	PULLED OUT
				8-5/8	290	none
				4 1/2"	4535'	3732'

Describe in detail the manner in which the well was plugged, indicating where the mud fluid was placed and the method or methods used in introducing it into the hole. If cement or other plugs were used, state the character of same and depth placed, from _____ feet to _____ feet for each plug set.

Checked hole to 4453', ran sand to 4400', mixed and dumped 4 sacks of cement. Bbaded hole, shot pipe at 3735', pulled 117 joints. Set rock bridge from 260 to 250' and dumped 5 sacks of cement. Bailed fluid down to top of plug, ran 4 yards of ready mix.

PLUGGING COMPLETE.




(If additional description is necessary, use BACK of this sheet)

Name of Plugging Contractor KNIGHT CASING PULLING CO., INC.
Address Chase, Kansas

STATE OF Kansas, COUNTY OF Rice, ss.
Noel J. Knight (employee of owner) or (owner or operator) of the above-described well, being first duly sworn on oath, says: That I have knowledge of the facts, statements, and matters herein contained and the log of the above-described well as filed and that the same are true and correct. So help me God.

(Signature) Noel Knight
Chase, Kansas (Address)

Subscribed AND SWORN to, before me this 5th day of November, 19 70



My commission expires 2/15/71 Notary Public.

KANSAS GEOLOGICAL SOCIETY BUILDING
 808 EAST MURDOCK • WICHITA, KANSAS

COPY

COMPANY J.E. NEWMAN

SEC. 14 T. 27 R. 15W

FARM Newby

NO. 1-A

LOC. CN/2 SW NE

TOTAL DEPTH 4547'

COUNTY Pratt

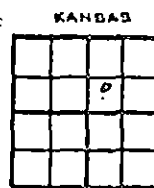
COMM. 5-2-62

COMP. 1-3-63

BHPT DR TREATED

CONTRACTOR Cherokee Drlg.

ISSUED 12-17-66



CASING

20	10	
15	8 5/8	290'
12	6	
13	XS 4 1/2	4547'

ELEVATION 2043' KB

PRODUCTION WHOF 780

MCEGPD SIP 797#/Miss Chert
 4439-45

FIGURES INDICATE BOTTOM OF FORMATIONS

COMPLETE DRILLERS LOG NOT AVAILABLE.

TOPS: SCOUT	
Topoka	3710
Heebner	3797
Brown Lime	3952
Lansing	3971
Cherokee Shale	4415
Cherokee Sand	4418
Mississippi Chert	4429
Viola Chert	4512
Viola Dolomite	4535

RECEIVED
 STATE CORPORATION COMMISSION
 OCT 15 1970
 CONSERVATION DIVISION
 Wichita, Kansas