

STATE OF KANSAS  
STATE CORPORATION COMMISSION

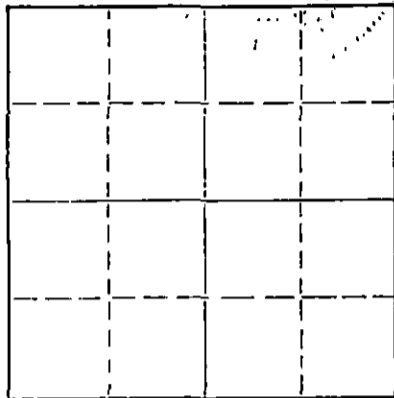
Form CP-4

Give All Information Completely  
Make Required Affidavit  
Mail or Deliver Report to:  
Conservation Division  
State Corporation Commission  
212 No. Market  
Wichita, Kansas 67202

WELL PLUGGING RECORD

Pratt County, Sec. 14 Twp. 27 Rge. 15 (E) (W)

Location as "NE/CNWxSWx" or footage from lines NW SE NW  
Lease Owner Raymond Oil Co., Inc.  
Lease Name Newby #1 Well No.  
Office Address Wichita, Kansas 67202  
Character of Well (completed as Oil, Gas or Dry Hole)  
Date well completed 19  
Application for plugging filed 19  
Application for plugging approved 19  
Plugging commenced 10/29/70 19  
Plugging completed 11/2/70 19  
Reason for abandonment of well or producing formation depleted.



Locate well correctly on above  
Section Plat

If a producing well is abandoned, date of last production 19  
Was permission obtained from the Conservation Division or its agents before plugging was commenced? yes

Name of Conservation Agent who supervised plugging of this well Biberstein  
Producing formation Depth to top Bottom Total Depth of Well 4558 Feet  
Show depth and thickness of all water, oil and gas formations.

OIL, GAS OR WATER RECORDS

CASING RECORD

FORMATION	CONTENT	FROM	TO	SIZE	PUT IN	PULLED OUT
				8-5/8	300	none
				4 1/2"	4535'	3291'

Describe in detail the manner in which the well was plugged, indicating where the mud fluid was placed and the method or methods used in introducing it into the hole. If cement or other plugs were used, state the character of same and depth placed, from feet to feet for each plug set.

Checked hole to 4498', ran sand to 4400' and dumped 4 sacks of cement. Loaded hole, shot pipe at 3490', 3294', pulled 104 joints. Set rock bridge from 275' to 265', mixed and dumped 5 sacks of cement. Bailed fluid down to top of plug, ran 4 yards ready mix to base of cellar.

PLUGGING COMPLETE.

RECEIVED  
STATE CORPORATION COMMISSION  
NOV 12 1970  
CONSERVATION DIVISION  
Wichita, Kansas


(If additional description is necessary, use BACK of this sheet)  
Name of Plugging Contractor KNIGHT CASING PULLING CO., INC.  
Address CHASE, KANSAS

STATE OF KANSAS, COUNTY OF RICE, ss.  
NOEL J. KNIGHT (employee of owner) or (owner or operator) of the above-described well, being first duly sworn on oath, says: That I have knowledge of the facts, statements, and matters herein contained and the log of the above-described well (as filed) and that the same are true and correct. So help me God.

(Signature) Noel Knight  
CHASE, KANSAS  
(Address)

SUBSCRIBED AND SWORN TO before me this 5th day of November, 19 70

My commission expires 2/15/71  
Margaret Melcher  
Notary Public.



KANSAS GEOLOGICAL SOCIETY  
 KANSAS WELL LOG BUREAU - KANSAS WELL SAMPLE BUREAU  
 KANSAS GEOLOGICAL SOCIETY BUILDING  
 509 EAST MURDOCK - WICHITA, KANSAS

COPY

COMPANY J.E. NEWMAN & CHEROKEE EXPLORATION

SEC. 14 T. 27 R. 15W

FARM Newby

NO. 1

LOC. NW SE NW

TOTAL DEPTH 4558'

COUNTY Pratt

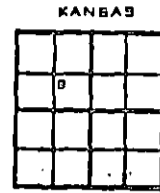
COMM. 12-12-61?

COMP. 12-22-61

SHOT OR TREATED

CONTRACTOR Cherokee Drig.

ISSUED 12-17-66



CASING

20	10	
15	8 5/8	300'
12	6	
13	5 1/2	4558'

ELEVATION 2049' RB

PRODUCTION 31 BOPD MISC

FIGURES INDICATE BOTTOM OF FORMATIONS

COMPLETE DRILLERS LOG NOT AVAILABLE.

TOPS: SCOUT	
Heebner	3819
Lansing	3990
Cherokee	4430
Mississippi	4456
Viola	4535

RECEIVED  
 STATE CORPORATION COMMISSION  
 OCT 15 1970  
 CONSERVATION DIVISION  
 Wichita, Kansas