

STATE OF KANSAS
STATE CORPORATION COMMISSION

WELL PLUGGING RECORD

OR
FORMATION PLUGGING RECORD

Strike out upper line
when reporting plugging
of formations.

Give All Information Completely
Make Required Affidavit
Mail or Deliver Report to:
Conservation Division
State Corporation Commission
800 Bitting Building
Wichita, Kansas

Pratt County, Sec. 12 Twp. 27 Rge. (E) 14 (W)

Location as "NE 1/4 NW 1/4 SW 1/4" or footage from lines SW SW SW

Lease Owner Lion Chemical Corporation

Lease Name Reschke Well No. 1

Office Address P. O. Box 552, Pratt, Kansas

Character of Well (completed as Oil, Gas or Dry Hole) Dry hole

Date well completed 10-8-46 19

Application for plugging filed 10-8-46 19

Application for plugging approved 10-8-46 19

Plugging commenced 10-8-46 19

Plugging completed 10-9-46 19

Reason for abandonment of well or producing formation Dry hole

If a producing well is abandoned, date of last production None 19


Was permission obtained from the Conservation Division or its agents before plugging was commenced? Yes

Name of Conservation Agent who supervised plugging of this well H. W. Kerr

Producing formation Depth to top Bottom Total Depth of Well 4635 Feet

Show depth and thickness of all water, oil and gas formations.

NORTH

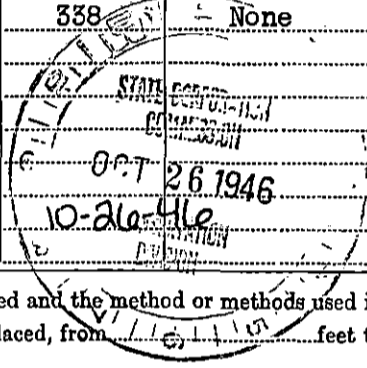


Locate well correctly on above
Section Plat

OIL, GAS OR WATER RECORDS


CASING RECORD

Formation	Content	From	To	Size	Put In	Pulled Out
				8 5/8"	338	None



Describe in detail the manner in which the well was plugged, indicating where the mud fluid was placed and the method or methods used in introducing it into the hole. If cement or other plugs were used, state the character of same and depth placed, from _____ feet to _____ feet for each plug set.

Mud to 250 feet and set bridging plug with 15 sacks of cement.
Mud to 30 feet and set bridging plug with 10 sacks of cement.



(If additional description is necessary, use BACK of this sheet)

Correspondence regarding this well should be addressed to Vernon Hayes
Address P. O. Box 552
Pratt, Kansas

STATE OF Kansas, COUNTY OF Pratt, ss.
Vernon Hayes (employee of owner) or (owner or operator) of the above-described well,
being first duly sworn on oath, says: That I have knowledge of the facts, statements, and matters herein contained and the log of the above-described well as filed and that the same are true and correct. So help me God.

(Signature) *Vernon Hayes*
P. O. Box 552, Pratt, Kansas
(Address)

SUBSCRIBED AND SWORN to before me this 23 day of October, 19 46.

My commission expires July 1 - 1950

Mabel Adline
Notary Public.

Lion Chemical Corporation
El Dorado, Arkansas

Reschke Well No. 1

330' each way from SW corner
Sec. 12-27S-14W
Pratt County, Kansas


Contractor: The R. W. Rine Drilling Company
Started: 9-9-46 Finished: 10-10-46

LOG

Sand and clay	0- 290	
Red bed	290- 340	Ran 8 5/8" casing @ 338'
Red bed and shale	340- 900	
Shale and shells	900-1730	
Shale and lime	1730-3462	
Lime	3462-3550	

Red bed and cement	0-850
Shale and shells	850-1385
Shale	1385-1595
Shale and shells	1595-1825
Shale	1825-1890
Lime	1890-2115
Lime and shale	2115-2185
Lime	2185-2285
Lime and shale	2285-2740
Shale and shells	2740-2775
Shale and lime	2775-2990
Shale	2990-3090
Shale and lime	3090-3370
Shale	3370-3390
Lime and shale	3390-3665
Sand and shale	3665-3690
Shale and lime	3690-3980
Lime	3980-4060
Shale and lime	4060-4110
Lime	4110-4210
Lime and shale	4210-4260
Lime	4260-4299
Chert and lime	4299-4460
Chert	4460-4476
Chert and lime	4476-4492
Shale and lime	4492-4524
Lime and shale	4524-4545
Lime	4545-4580
Shale	4580-4593
Lime	4593-4635

Lost returns @ 3550'-Plugged
back to surface and redrilled
from surface to total depth.



TOTAL DEPTH: 4635'

PLUGGING
FILE SEC. 12 27 S 14 W
BOOK PAGE 78 LINE 12

Dry and abandoned

State of Kansas)
County of Barton) ss

I, E. H. Sloyer, do hereby certify that the above is a true and accurate log of the Reschke well No. 1 located in the SW corner of Sec. 12-27S-14W, Pratt County, Kansas.

E. H. Sloyer
Assistant Secretary

Sworn to and subscribed before me this 23rd day of October, 1946

Louisa Hanes
Notary Public