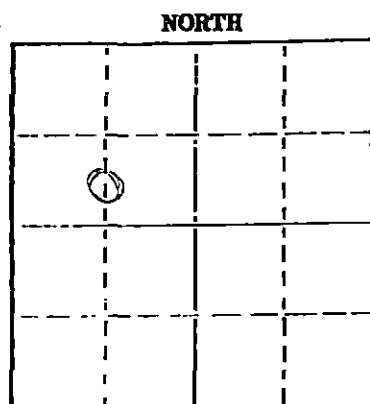


STATE OF KANSAS
STATE CORPORATION COMMISSION
CONSERVATION DIVISION
P. O. BOX 17027
WICHITA, KANSAS 67217

FORM CP-4

WELL PLUGGING RECORD



Locate well correctly on above
Section Plat

Pratt County, Sec. 26 Twp. 27S Rgn. (E) 13 (W)

Location as "NE/CNW&SW&" or footage from lines C S/2 NW
Lease Owner Raymond Oil Company, Inc.
Lease Name Ahrens Well No. 1
Office Address 200 West Douglas, Suite 800, Wichita, Kansas 67202
Character of Well (completed as Oil, Gas or Dry Hole) Dry Hole
Date well completed Nov. 11, 1975
Application for plugging filed Nov. 10, 1975
Application for plugging approved Nov. 10, 1975
Plugging commenced Nov. 11, 1975
Plugging completed Nov. 11, 1975
Reason for abandonment of well or producing formation Dry Hole

If a producing well is abandoned, date of last production 19
Was permission obtained from the Conservation Division or its agents before plugging was commenced? Yes

Name of Conservation Agent who supervised plugging of this well Russell Beaverstein
Producing formation Depth to top Bottom Total Depth of Well Feet
Show depth and thickness of all water, oil and gas formations.

OIL, GAS OR WATER RECORDS

CASING RECORD

FORMATION	CONTENT	FROM	TO	SIZE	PUT IN	PULLED OUT
		0	227	8 5/8	227	None

Describe in detail the manner in which the well was plugged, indicating where the mud fluid was placed and the method or methods used in introducing it into the hole. If cement or other plugs were used, state the character of same and depth placed, from feet to feet for each plug set.

Plugged with 35 sacks @ 200, Mud up to 40,
1/2 sack hulls, plug, 15 sacks to base of cellar.
2 sacks in rathole, 2 sacks in mousehole.
Completed @ 11:45P 11-11-75
By Allied Cementing Company

RECEIVED
STATE CORPORATION COMMISSION

NOV 17 1975

(If additional description is necessary, use BACK of this sheet)
Name of Plugging Contractor DaMac Drilling Company, Inc. CONSERVATION DIVISION
Address Box 1164, Great Bend, Kansas 67530 Wichita, Kansas

STATE OF Kansas COUNTY OF Barton ss.

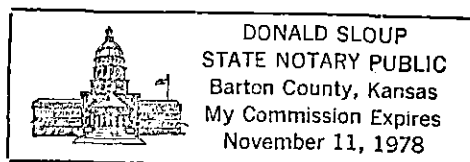
(employee of owner) or (owner or operator) of the above-described well, being first duly sworn on oath, says: That I have knowledge of the facts, statements, and matters herein contained and the log of the above-described well as filed and that the same are true and correct. So help me God.

(Signature) Martha J. McKeown
Box 1164, Great Bend, Kansas 67530
(Address)

Subscribed and Sworn to before me this 13th day of November, 1975

My commission expires 11-11-78

Donald Sloup
Notary Public.



WELL LOG

COMPANY Raymond Oil Company, Inc.

SEC. 26 T. 27S R. 13W

FARM Ahrens

NO. 1

LOC. C S/2 NW

TOTAL DEPTH 2846

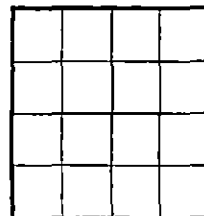
COUNTY Pratt

COMM. 11-5-75

COMP. 11-12-75

CONTRACTOR DaMac Drilling Company, Inc.

CASING 8 5/8 set @ 227



ELEVATION

PRODUCTION P&A

FIGURES INDICATE BOTTOM OF FORMATIONS

0	250	Surface Sand & RedBed
250	1330	Shale & RedBed
1330	1855	Shale
1855	2846	Shale & Lime
	2846	RTD

RECEIVED
STATE CORPORATION COMMISSION

NOV 17 1975

CONSERVATION DIVISION
Wichita, Kansas

State of Kansas

County of Barton

I, Martha J. McKown of DaMac Drilling Company, Inc.

upon oath state the above and foregoing is a true and correct copy of the log of the Ahrens No. 1 well.



DONALD SEOUP
STATE NOTARY PUBLIC
Barton County, Kansas
My Commission Expires
November 11, 1978

Martha J. McKown

Subscribed and sworn to before me this 13th day of November 1975

My Commission Expires: 11-11-78

Donald Seoup
NOTARY PUBLIC