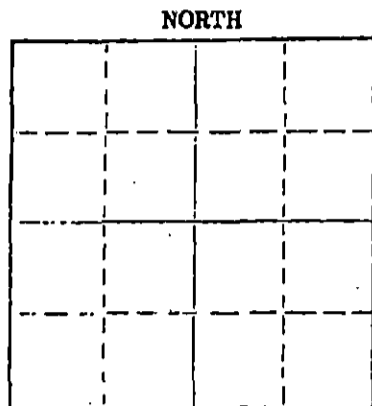


STATE OF KANSAS
STATE CORPORATION COMMISSION
CONSERVATION DIVISION
P. O. BOX 17027
WICHITA, KANSAS 67217

FORM CP-4

WELL PLUGGING RECORD



Locate well correctly on above Section Plot

Pratt County, Sec. 26 Twp. 27S Rge. (E) 13(W)
Location as "NE/CNWkSWk" or footage from lines SW NE
Lease Owner Raymond Oil Company
Lense Name McGuire Well No. 1
Office Address 200 West Douglas, Suite 800, Wichita, Kansas 67202
Character of Well (completed as Oil, Gas or Dry Hole) Dry Hole
Date well completed Nov. 4 1975
Application for plugging filed Nov. 3 1975
Application for plugging approved Nov. 3 1975
Plugging commenced Nov. 4 1975
Plugging completed Nov. 4 1975
Reason for abandonment of well or producing formation Dry Hole

If a producing well is abandoned, date of last production 19____
Was permission obtained from the Conservation Division or its agents before plugging was commenced? Yes

Name of Conservation Agent who supervised plugging of this well Russell Beverstein
Producing formation _____ Depth to top _____ Bottom _____ Total Depth of Well 2900 Feet
Show depth and thickness of all water, oil and gas formations.

OIL, GAS OR WATER RECORDS

CASING RECORD

FORMATION	CONTENT	FROM	TO	SIZE	PUT IN	FULLED OUT
		0	214	8 5/8	214	214

Describe in detail the manner in which the well was plugged, indicating where the mud fluid was placed and the method or methods used in introducing it into the hole. If cement or other plugs were used, state the character of same and depth placed, from _____ feet to _____ feet for each plug set.

Plugged: 35 sacks @ 200, Mud up to 40 ft,
Bridge @ 40, 15 sacks to base of cellar,
2 sacks in rathole, 2 sacks in mousehole.
Completed @ 3:00 p.m. 11-4-75
Cemented by Sun.

(If additional description is necessary, use BACK of this sheet)
Name of Plugging Contractor DaMac Drilling Company, Inc.
Address Box 1164, Great Bend, Kansas 67530

STATE OF Kansas COUNTY OF Barton, ss.
Martha J. McKown (employee of owner) or (owner or operator) of the above-described


well, being first duly sworn on oath, says: That I have knowledge of the facts, statements, and matters herein contained and the log of the above-described well as filed and that the same are true and correct. So help me God.

(Signature) Martha J. McKown
Box 1164, Great Bend, Kansas 67530
(Address)

Subscribed and Sworn to before me this 5th day of November, 1975

Donald Sloup
Notary Public.

My commission expires 11-11-78



NOV 10 1975
CONSERVATION DIVISION
WICHITA, KANSAS


WELL LOG

COMPANY Raymond Oil Company
FARM McGuire NO. 1
TOTAL DEPTH 2900
COMM. 10-30-75 COMP. 11-4-75
CONTRACTOR DaMac Drilling Company, Inc.

SEC. 26 T. 27S R. 13W

LOC. SW NE

COUNTY Pratt



CASING 8 5/8 set @ 214

ELEVATION

PRODUCTION P&A

FIGURES INDICATE BOTTOM OF FORMATIONS

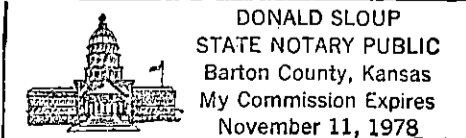
0	760	Shale & Red Bed
760	1767	Shale
1767	2900	Shale & Lime
	2900	RTD

RECEIVED
STATE OF KANSAS
NOV 10 1975
COMMISSIONER OF GEOLOGY
J. J. COFFEE

State of Kansas }
County of Barton } ss

I, Martha J. McKown of DaMac Drilling Company, Inc.

upon oath state the above and foregoing is a true and correct copy of the log of the McGuire No. 1 well.


DONALD SLOUP
STATE NOTARY PUBLIC
Barton County, Kansas
My Commission Expires
November 11, 1978

Subscribed and sworn to before me this 5th day of November 1975

My Commission Expires: 11-11-78

Martha J. McKown
Donald Sloup
NOTARY PUBLIC