

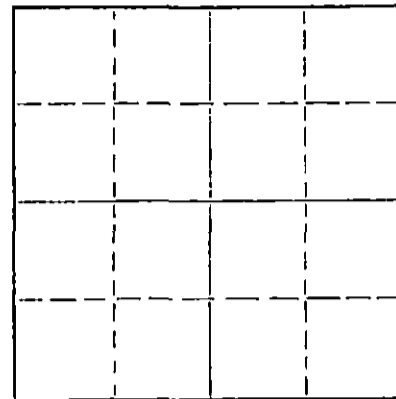
STATE OF KANSAS  
STATE CORPORATION COMMISSION

Form CP-4

Give All Information Completely  
Make Required Affidavit  
Mail or Deliver Report to:  
Conservation Division  
State Corporation Commission  
212 No. Market  
Wichita, Kansas

WELL PLUGGING RECORD

NORTH



Locate well correctly on above  
Section Plat

Pratt County, Sec. 24 Twp. 27S Rge. (E) 13 (W)  
Location as "NE/CNW/SE/SW" or footage from lines N/2 SE SW  
Lease Owner Tilco, et al  
Lease Name McGuire Well No. 1  
Office Address 200 Sutton Place, Wichita, Kansas  
Character of Well (completed as Oil, Gas or Dry Hole) Dry Hole  
Date well completed 7-22 1969  
Application for plugging filed 7-22 1969  
Application for plugging approved 7-22 1969  
Plugging commenced 7-22 1969  
Plugging completed 7-22 1969  
Reason for abandonment of well or producing formation Dry Hole

If a producing well is abandoned, date of last production 19  
Was permission obtained from the Conservation Division or its agents before plugging was commenced? Yes

Name of Conservation Agent who supervised plugging of this well Leo Massey  
Producing formation \_\_\_\_\_ Depth to top \_\_\_\_\_ Bottom \_\_\_\_\_ Total Depth of Well 4430 Feet  
Show depth and thickness of all water, oil and gas formations.

OIL, GAS OR WATER RECORDS

CASING RECORD

FORMATION	CONTENT	FROM	TO	SIZE	PUT IN	PULLED OUT
				13"	210'	none

Describe in detail the manner in which the well was plugged, indicating where the mud fluid was placed and the method or methods used in introducing it into the hole. If cement or other plugs were used, state the character of same and depth placed, from \_\_\_\_\_ feet to \_\_\_\_\_ feet for each plug set.

Plugged - mud to 200' - 1/2 sx hulls 30 sacks cement  
mud to 40' bridge plug 15 sacks cement

RECEIVED  
STATE CORPORATION COMMISSION  
JUL 31 1969  
CONSERVATION DIVISION  
Wichita, Kansas


(If additional description is necessary, use BACK of this sheet)

Name of Plugging Contractor LEBEN DRILLING, INC.  
Address Box 486, Great Bend, Kansas 67530

STATE OF KANSAS, COUNTY OF BARTON, ss.  
Leslie Kite (employee of owner) or (owner or operator) of the above-described well, being first duly sworn on oath, says: That I have knowledge of the facts, statements, and matters herein contained and the log of the above-described well as filed and that the same are true and correct. So help me God.

(Signature) Leslie Kite

Subscribed and sworn to before me this 29th day of July, 1969  
Ulanda Nichols Notary Public.



DRILLER'S LOG


COMPANY	Tilco, et al
CONTRACTOR	LEBEN DRILLING, INC.
FARM	McGUIRE #1
LOCATION	N/2 SE SW SECTION 24-27S-13W PRATT COUNTY, KANSAS
COMMENCED	7-12-69
COMPLETED	7-22-69

0	150	Sand
150	365	Red Bed
365	700	Red Bed, Shale
700	708	Anhydrite
708	1390	Shale
1390	1806	Shale with Lime Streaks
1806	2030	Lime
2030	2275	Lime, Shale
2275	2490	Lime
2490	3705	Lime, Shale
3705	4230	Lime
4230	4268	Lime, Chert
4268	4350	Lime
4350	4415	Lime, Chert
4415	4430	Lime
	<u>4430</u>	<u>RTD - D. &amp; A.</u>

RECEIVED  
STATE CORPORATION COMMISSION  
JUL 31 1969  
CONSERVATION DIVISION  
Wichita, Kansas


13" 50# used surface casing set @ 210' cemented with 275 Sacks Common cement, 2% cc

I, Leslie Kite, do hereby certify that the above and foregoing is a true and correct copy of the log of the McGuire #1 Well, located N/2 SE SW of Section 24, Township 27 South, Range 13 West, Pratt County, Kansas, as reflected by the records of Leben Drilling, Inc.

  
\_\_\_\_\_  
Leslie Kite

STATE OF KANSAS    )  
                          )   SS  
COUNTY OF BARTON )

Subscribed and sworn to and before me, a Notary Public, in and for Barton County, Kansas, this 29th day of July, 1969.

  
\_\_\_\_\_  
Ulanda Nichols

