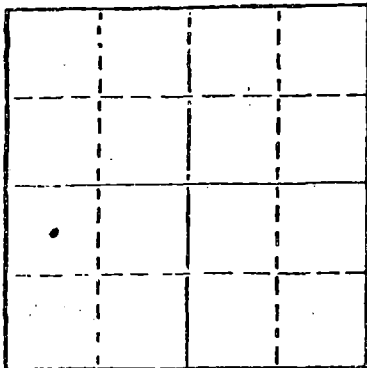


STATE OF KANSAS
STATE CORPORATION COMMISSION

WELL PLUGGING RECORD

Give All Information Completely
Make Required Affidavit
Mail or Deliver Report to
Conservation Division
State Corporation Comm.
245 North Water
Wichita, KS 67202



Locate well correctly on above
Section Plat

Pratt County. Sec. 8 Twp. 27S Rge. 15W E/W
Location as "NE/CNW $\frac{1}{4}$ SW $\frac{1}{4}$ " or footage from lines
C NW SW
Lease Owner Beren Corporation
Lease Name Pauline Well No. B-1
Office Address 970 Fourth Financial Ctr., Wichita, Ks. 67202
Character of Well (Completed as Oil, Gas or Dry Hole)
Dry Hole

Date Well completed August 18, 1981
Application for plugging filed August 18, 1981
Application for plugging approved August 18, 1981
Plugging commenced August 18, 1981
Plugging completed August 18, 1981
Reason for abandonment of well or producing formation
Dry Hole

If a producing well is abandoned, date of last production
19

Was permission obtained from the Conservation Division or
its agents before plugging was commenced? Yes

Name of Conservation Agent who supervised plugging of this well M. Leslie
Producing formation Depth to top Bottom Total Depth of Well
Show depth and thickness of all water, oil and gas formations.

OIL, GAS OR WATER RECORDS

CASING RECORD

FORMATION	CONTENT	FROM	TO	SIZE	PUT IN	PULLED OUT

Describe in detail the manner in which the well was plugged, indicating where the mud fluid was placed and the method or methods used in introducing it into the hold. If cement or other plugs were used, state the character of same and depth placed, from feet to feet for each plug set.

Hole plugged with 50-50 Pozmix 4% Gel, 3% CC

60 sks @ 620'

40 sks @ 430'

10 sks @ 40'

To surface

10 sks Rat hole

5 sks Mouse hole

Completed at 1:15 P.M. 8/18/81

(If additional description is necessary, use BACK of this sheet)

Name of Plugging Contractor Halliburton

STATE OF Kansas COUNTY OF Sedgwick, ss.
Jerome D. Marcus (employee of owner) or (owner or operator)
of the above-described well, being first duly sworn on oath, says: That I have knowledge of the facts, statements, and matters herein contained and the log of the above-described well as filed and that the same are true and correct. So help me God.


(Signature)

401 E. Douglas, Suite 402, Wichita, Kansas 67202
(Address)

SUBSCRIBED AND SWORN TO before me this 27th day of August, 1981.

Cheryl L. Benoit
Notary Public.

My commission expires June 8, 1985



RECEIVED
STATE CORPORATION COMMISSION

SEP - 1 1981
CONSERVATION DIVISION
Wichita, Kansas

DRILLERS LOG

PAULINE B-1
Pratt County
C NW SW
Sec. 8-27S-15W

Company: Beren Corporation

Contractor: BEREDCO INC.

Comm: August 8, 1981

Comp.: August 18, 1981

Casing: 11 jts. New 20# 8-5/8" Set @ 448' w/300 sks 60-40 Pozmix, 2% Gel & 2% CC.
Cement did circulate 20 sks. PD 12:45 A.M. 8/8/81 by Halliburton.
Dry Hole.

<u>FORMATION</u>	<u>FROM</u>	<u>TO</u>
Sand	0'	300'
Red Bed	300'	450'
Red Bed & Shale	450'	1609'
Shale & Lime	1609'	4537'
Lime	4537'	4615'

Total Rotary Depth 4615'

RECEIVED
STATE CORPORATION COMMISSION

SEP - 1 1981

CONSERVATION DIVISION
Wichita, Kansas


STATE OF KANSAS

ss:


COUNTY OF SEDGWICK

I certify that this is a true and correct copy of the above log as shown by the drilling reports.

BEREDCO


J. D. Mancus

Subscribed and sworn to before me this 27th day of August, 1981.




Cheryl L. Benoit