


WELL PLUGGING RECORD

Give All Information Completely  
Make Required Affidavit  
Matter Deliver Report to:  
Conservation Division  
State Corporation Commission  
800 Bistling Building  
Wichita, Kansas

NORTH



Locate well correctly on above  
Section Plat

Pratt County. Sec. 12 Twp. 28 Rge. 11 (E) 11 (W)  
Location as "NE/CNW $\frac{1}{4}$ SW $\frac{1}{4}$ " or footage from lines C. N/2 NW/4 NW/4  
Lease Owner SOHIO PETROLEUM COMPANY  
Lease Name Kemp Well No. 4  
Office Address Russell, Kansas  
Character of Well (completed as Oil, Gas or Dry Hole) gas  
Date well completed July 19.47  
Application for plugging filed March 22, 19.50  
Application for plugging approved March 23, 19.50  
Plugging commenced March 31, 19.50  
Plugging completed April 8, 19.50  
Reason for abandonment of well or producing formation Uneconomical

If a producing well is abandoned, date of last production August, 19.46  
Was permission obtained from the Conservation Division or its agents before plugging was commenced? Yes

Name of Conservation Agent who supervised plugging of this well C. D. Stough  
Producing formation Viola Limestone Depth to top Bottom Total Depth of Well 4248 Feet  
Show depth and thickness of all water, oil and gas formations.

OIL, GAS OR WATER RECORDS

CASING RECORD

Formation	Content	From	To	Size	Put In	Pulled Out
Viola Limestone	Gas			8-5/8"	375'	None
				5-1/2"	4242'	2316'

Describe in detail the manner in which the well was plugged, indicating where the mud fluid was placed and the method or methods used in introducing it into the hole. If cement or other plugs were used, state the character of same and depth placed, from feet to feet for each plug set.

4248' to 4230' - Crushed Rock  
4230' to 4190' - 5 Sacks Cement  
4190' to 375' - Heavy Mud  
375' to 365' - Wood Plug w/10' of Rock  
365' to 335' - 15 Sacks of Cement  
335' to 15' - Heavy Mud  
15' to 0' - 10 Sacks Cement

(If additional description is necessary, use BACK of this sheet)

Correspondence regarding this well should be addressed to SOHIO PETROLEUM COMPANY  
Address Box 671  
Russell, Kansas

STATE OF KANSAS, COUNTY OF RUSSELL, ss.  
J. H. BOND (employee of owner) of the above-described well,  
being first duly sworn on oath, says: That I have knowledge of the facts, statements, and matters herein contained and the log of the above-described well as filed and that the same are true and correct. So help me God.

(Signature) J. H. Bond


(Address)

SUBSCRIBED AND SWORN to before me this 11 day of April, 1950

My Commission Expires July 2, 1953

My commission expires

Russell M. Miller  
Notary Public.




WELL LOG BUREAU - KANSAS GEOLOGICAL SOCIETY  
412 Union National Bk Bldg., Wichita, Kansas

BEARDMORE DRILG.CO.,INC. ET AL  
Kemp No. 4.

SEC.12 T.28 R.11W  
CN $\frac{1}{2}$  NW NW

Total Depth. 4267'  
Comm. 6-21-41 Comp. 7-6-41  
Shot or Treated.  
Contractor. Beardmore Drilg.Co.,Inc.  
Issued. 8-16-41

County. Pratt



CAS ING:  
8 5/8" 375'  
5 1/2" 4242'

Elevation.

Production. Max. Well

Figures Indicate Bottom of Formations.

surface	375
red bed, shale & shells	900
shale & shells	1525
lime	1625
shale & lime	2610
shale & shells	2675
shale & lime	3120
lime	3240
shale & lime	3420
lime	3560
shale & lime	3640
lime	3735
shale & lime	3820
lime	4040
shale & lime	4125
shale	4215
lime	4267
Total Depth.	

