

STATE CORPORATION COMMISSION OF KANSAS
OIL & GAS CONSERVATION DIVISION
WELL COMPLETION OR RECOMPLETION FORM
ACO-1 WELL HISTORY
DESCRIPTION OF WELL AND LEASE

Operator: License # 09408
Name Trans Pacific Oil Corporation
Address 410 One Main Place
City/State/Zip Wichita, KS 67202

Purchaser

Operator Contact Person Alan Banta
Phone (316) 262-3596

Contractor: License # 05841
Name Trans Pac Drilling Inc

Wellsite Geologist Alan Banta
Phone (316) 262-3596

Designate Type of Completion
New Well Re-Entry Workover
Oil SWD Temp Abd
Gas Inj Delayed Comp.
Dry Other (Core, Water Supply etc.)

If OWO: old well info as follows:
Operator
Well Name
Comp. Date Old Total Depth

WELL HISTORY

Drilling Method: Mud Rotary Air Rotary Cable
01/11/88 01/21/88 01/21/88
Spud Date Date Reached TD Completion Date
4650
Total Depth PBTD
Amount of Surface Pipe Set and Cemented at 21 feet
Multiple Stage Cementing Collar Used Yes X No
If yes, show depth set
If alternate 2 completion, cement circulated from feet depth to w/ SX cmt
Cement Company Name
Invoice #

API No. 15-151-21,873-80
County Pratt
NW SW NW 10 27 14 East
Sec Twp Rge X West

3630 Ft North from Southeast Corner of Section
4950 Ft West from Southeast Corner of Section
(Note: Locate well in section plat below)

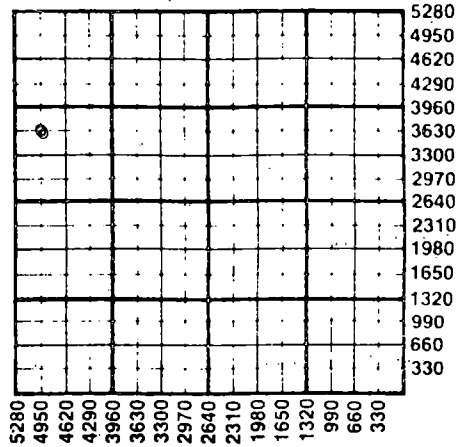
Lease Name Logue Well # 1

Field Name

Producing Formation

Elevation: Ground 1999 2007 KB

Section Plat



WATER SUPPLY INFORMATION

Disposition of Produced Water: Disposal
Docket # Repressuring

Questions on this portion of the ACO-1 call:

Water Resources Board (913) 296-3717

Source of Water:
Division of Water Resources Permit # T-88-33

Groundwater 3630 Ft North from Southeast Corner
(Well) 4950 Ft West from Southeast Corner of
Sec Twp Rge East West

Surface Water Ft North from Southeast Corner
(Stream, pond etc) Ft West from Southeast Corner
Sec Twp Rge East West

Other (explain)
(purchased from city, R.W.D. #)

INSTRUCTIONS: This form shall be completed in triplicate and filed with the Kansas Corporation Commission, 200 Colorado Derby Building, Wichita, Kansas 67202, within 120 days of the spud date of any well. Rule 82-3-130, 82-3-107 and 82-3-106 apply. Information on side two of this form will be held confidential for a period of 12 months if requested in writing and submitted with the form. See rule 82-3-107 for confidentiality in excess of 12 months. One copy of all wireline logs and drillers time log shall be attached with this form. Submit CP-4 form with all plugged wells. Submit CP-111 form with all temporarily abandoned wells.

All requirements of the statutes, rules and regulations promulgated to regulate the oil and gas industry have been fully complied with and the statements herein are complete and correct to the best of my knowledge.

Signature Isao Sugiura
Title President Date
Trans Pacific Oil Corporation

Subscribed and sworn to before me this day of
19 Notary Public
Date Commission Expires

SONDRA J. FOLLIS
NOTARY PUBLIC
STATE OF KANSAS
My Appt. Exp.

K.C.C. OFFICE USE ONLY
F Letter of Confidentiality Attached
C Wireline Log Received
C Drillers Timelog Received
Distribution
KCC SWD/Rep NGPA
KGS Plug Other (Specify)

Sec 10 Twp 27 Rge 14 E

SIDE TWO

Operator Name Trans Pacific Oil Corporation Lease Name Logue Well # 1

Sec. 10 Twp. 27 Rge. 14 East West County Pratt

WELL LOG

INSTRUCTIONS: Show important tops and base of formations penetrated. Detail all cores. Report all drill stem tests giving interval tested, time tool open and closed, flowing and shut-in pressures, whether shut-in pressure reached static level, hydrostatic pressures, bottom hole temperature, fluid recovery, and flow rates if gas to surface during test. Attach extra sheet if more space is needed. Attach copy of log.

Drill Stem Tests Taken Yes No
 Samples Sent to Geological Survey Yes No
 Cores Taken Yes No

Formation Description
 Log Sample

DST#1 3545-3560 / 30-30-30-30
 Strong blow Rec. 120' GIP 650" OSGW
 ISIP 1335# FSIP 1335# IFP 61-202# FFP 247-351#
 DST#2 4055-4161 / 30-30-30-30
 Strong blow Rec. 240' M 120 MW
 ISIP 1402 FSIP 1390 IFP 53-124# FFP 140-182#
 DST#3 4330-4419 / 45-45-45-45 GTS in 2nd GA
 8 MCF Rec. 60' SOCGM 120' OCGM (15% O)
 ISIP 1292# FSIP 1221 IFP 101-105# FFP 132-148#

Name	Top	Bottom
ANHY		
Top	3270	(-1263)
Top Zone	3549	(-1542)
HB	3720	(-1713)
Doug.	3758	(-1751)
Brn Lm	3884	(-1877)
Lans	3913	(-1906)
BKC	4244	(-2237)
Miss	4363	(-2356)
Kind H.	4421	(-2414)
Viola	4445	(-2438)
Simp Sh.	4537	(-2527)
Simp Sd.	4545	(-2538)
ARB.	NL	
RTD.	4650	(-2643)

CASING RECORD <input type="checkbox"/> New <input type="checkbox"/> Used							
Report all strings set-conductor, surface, intermediate, production, etc.							
Purpose of String	Size Hole Drilled	Size Casing Set (In O.D.)	Weight Lbs/Ft.	Setting Depth	Type of Cement	#Sacks Used	Type and Percent Additives
Surface		8 5/8"		344'	60/40	200	3% CC 2% GEL

PERFORATION RECORD		Acid, Fracture, Shot, Cement Squeeze Record	
Shots Per Foot	Specify Footage of Each Interval Perforated	(Amount and Kind of Material Used)	Depth

TUBING RECORD				Liner Run <input type="checkbox"/> Yes <input type="checkbox"/> No	
Size	Set At	Packer at			

Date of First Production	Producing Method <input type="checkbox"/> Flowing <input type="checkbox"/> Pumping <input type="checkbox"/> Gas Lift <input type="checkbox"/> Other (explain).....				
	Oil	Gas	Water	Gas-Oil Ratio	Gravity
Estimated Production Per 24 Hours	Bbls	MCF	Bbls	CFPB	

METHOD OF COMPLETION

Production Interval

Disposition of gas: Vented Open Hole Perforation
 Sold Other (Specify)
 Used on Lease Dually Completed
 Commingled

Trans Pacific Oil Corporation
410 One Main Place
Wichita, Kansas 67202

DRILLERS LOG

1 Logue
Pratt County
Kansas

Spud Date: 1/11/88
Comp. Date: 1/21/88

0-910	Red Beds
910-932	Anhydrite
932-1474	Shale
1474-2375	Lime & Shale
2375-3025	Shale & Lime
3025-3560	Lime & Shale
3560-3790	Lime & Shale
3790-4161	Lime & Shale
4161-4315	Lime & Shale
4315-4450	Lime & Shale
4450-4650	Arbuckle Lime
4650-TD	

Surface Pipe: Ran 8 jts New 8.5/8 24# Set @344
Cemented w/200 SX 60/40 2% GEL 3% C. C.


This well was plugged as follows:

Set B.P. @930' w/50 SX
Set plug @360' w/40 SX
Top Plug @40' w/10 SX

AFFIDAVIT

STATE OF KANSAS
COUNTY OF SEDGWICK

Alan D. Banta of lawful age does swear and state that the facts and statements herein are true and correct to the best of his knowledge.




Alan D. Banta

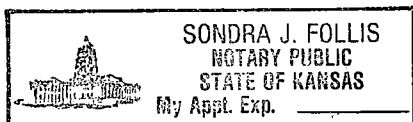
Subscribed and sworn to before me this 4 day of Feb, 1988

My Commission Expires:

May 13, 1991



Notary Public
Sondra J. Follis



FEB 12 1988

CONSERVATION DIVISION
Wichita, Kansas