

STATE OF KANSAS
STATE CORPORATION COMMISSION

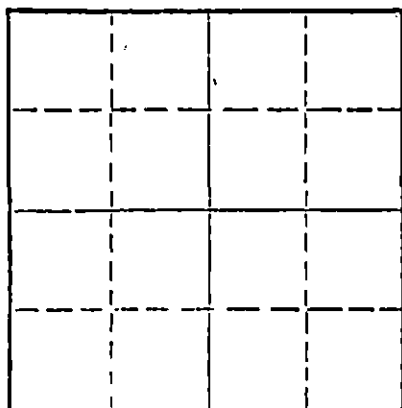
Form CP-4

WELL PLUGGING RECORD

Give All Information Completely
Make Required Affidavit
Mail or Deliver Report to:
Conservation Division
State Corporation Commission
212 No. Market
Wichita, Kansas

Meade County, Sec. 36 Twp. 32S Rgs. (E) 27 (W)

Location as "NE/CNW/SE/SW" or footage from lines NE SW
Lease Owner Sidwell Oil & Gas, Inc.
Lease Name Lee Williams Well No. 1-36
Office Address P. O. Box 2475 Pampa, Texas 79063
Character of Well (completed as Oil, Gas or Dry Hole) dry
Date well completed 8-18 19 73
Application for plugging filed 19
Application for plugging approved 19
Plugging commenced 8-18 19 73
Plugging completed 8-18 19 73
Reason for abandonment of well or producing formation dry



Locate well correctly on above Section Plat

If a producing well is abandoned, date of last production 19
Was permission obtained from the Conservation Division or its agents before plugging was commenced?

Name of Conservation Agent who supervised plugging of this well
Producing formation Depth to top Bottom Total Depth of Well 5825 Feet
Show depth and thickness of all water, oil and gas formations.

OIL, GAS OR WATER RECORDS


CASING RECORD

FORMATION	CONTENT	FROM	TO	SIZE	PUT IN	PULLED OUT
				8 5/8"	686'	

Describe in detail the manner in which the well was plugged, indicating where the mud fluid was placed and the method or methods used in introducing it into the hole. If cement or other plugs were used, state the character of same and depth placed, from feet to feet for each plug set.

35 sx. 581' - 681'

15 sx. 0 - bottom of cellar



(If additional description is necessary, use BACK of this sheet)

Name of Plugging Contractor Zenith Drilling Corporation, Inc.
Address Suite 600 - 200 W. Douglas Wichita, Kansas 67202

STATE OF Kansas, COUNTY OF Sedgwick ss.
C. Robert Buford (employee of owner) or (Notary Public) of the above-described well, being first duly sworn on oath, says: That I have knowledge of the facts, statements, and matters herein contained and the log of the above-described well as filed and that the same are true and correct. So help me God.

(Signature) C. Robert Buford
Suite 600 - 200 W. Douglas Wichita, Ks., 67202 (Address)

Subscribed and Sworn to before me this 28th day of August, 1973



Leona F. Griffiths Notary Public.

WELL LOG

COMPANY Sidwell Oil & Gas, Inc.

SEC. 36-32S-27W

FARM Lee Williams

NO. 1-36

LOC. NE SW

TOTAL DEPTH 5825'

COUNTY Meade

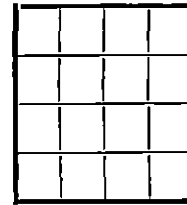
COMM. 7-26-73

COMP. 8-18-73

CONTRACTOR Zenith Drilling Corporation, Inc.

CASING

8 5/8" @ 686' w/400 sx.



ELEVATION

PRODUCTION

FIGURES INDICATE BOTTOM OF FORMATIONS

- 106' Clay, Sand
- 494' Sand, Red Bed
- 2255' Red Bed
- 2855' Shale, Lime
- 2945' Dolomite
- 3005' Lime
- 3105' Dolomite
- 3982' Lime, Shale
- 4162' Lime
- 4888' Lime, Shale
- 5200' Lime
- 5525' Lime, Shale
- 5623' Lime
- 5825' Lime, Shale

RECEIVED
 STATE CORPORATION COMMISSION
 SEP 6 1973
 CONSERVATION DIVISION
 Wichita, Kansas

State of Kansas }
 County of Sedgwick } ss

I, C. Robert Buford, President of Zenith Drilling Corporation, Inc.

upon oath state the above and foregoing is a true and correct copy of the log of the Lee Williams well.
 #1-36

Subscribed and sworn to before me this 28 day of August, 1973

My Commission Expires: Aug. 15, 1975

C. Robert Buford
Leona F. Griffiths
 NOTARY PUBLIC

LEONA F. GRIFFITHS

