

15-119-20404-00-00

STATE OF KANSAS
STATE CORPORATION COMMISSION

WELL PLUGGING RECORD

Give All Information Completely
Make Required Affidavit
Mail or Deliver Report to
Conservation Division
State Corporation Comm.
245 North Water
Wichita, KS 67202

Meade County, Sec 23 Twp. 32S Rge. 28W E/W
Location as "NE/CNW $\frac{1}{4}$ SW $\frac{1}{4}$ " or footage from lines
SW SW SE

Lease Owner Lee Banks
Lease Name Seybert Well No. 1

Office Address Suite 550, 200 W. Douglas, Wichita
Character of Well (Completed as Oil, Gas or Dry Hole)

Dry Hole

Date Well completed May 16, 1980

Application for plugging filed 19

Application for plugging approved 19

Plugging commenced May 16, 1980

Plugging completed May 16, 1980

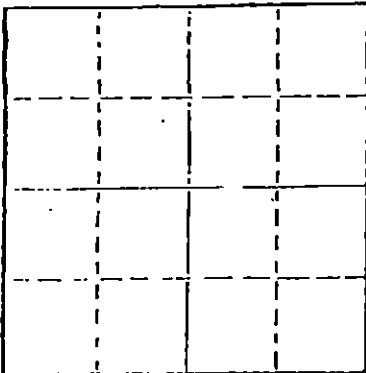
Reason for abandonment of well or producing formation
Dry Hole

If a producing well is abandoned, date of last production 19

Was permission obtained from the Conservation Division or its agents before plugging was commenced? Yes

Name of Conservation Agent who supervised plugging of this well
Producing formation Depth to top Bottom Total Depth of Well 5625'

Show depth and thickness of all water, oil and gas formations.



Locate well correctly on above Section Plat

OIL, GAS OR WATER RECORDS

CASING RECORD

FORMATION	CONTENT	FROM	TO	SIZE	PUT IN	PULLED OUT
	Surface	0	1450'	8-5/8"	1450'	None
	Casing					

Describe in detail the manner in which the well was plugged, indicating where the mud fluid was placed and the method or methods used in introducing it into the hold. If cement or other plugs were used, state the character of same and depth placed, from feet to feet for each plug set.


Plugged Hole w/125 sax Cement @ 5565',

35 sax cement @ 1450', 25 sax cement @

750', 10 sax cement 40' to 0, 5 sax

cement in rat hole. Job completed @

9:30 P.M.



(If additional description is necessary, use BACK of this sheet)

Name of Plugging Contractor Allied Cementing

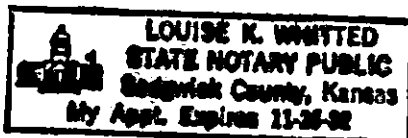
STATE OF KANSAS COUNTY OF SEDGWICK, ss.
John R. Bartholomew of Sage Drilling Co. Inc. (employee of owner) of the above-described well, being first duly sworn on oath, says: That I have knowledge of the facts, statements, and matters herein contained and the log of the above-described well as filed and that the same are true and correct. So help me God.

(Signature) John R. Bartholomew
222 Sutton Place, Wichita, Kansas
(Address)

SUBSCRIBED AND SWORN TO before me this 27th day of May, 1980

Louise K. Whitted
Notary Public.

My commission expires



15-119-20404-00-00

DRILLERS LOG

SEYBERT NO. 1

CASING RECORD:	OPERATOR: Lee Banks	DESCRIPTION:
8-5/8" set @ 1450' w/650 sax cement	CONTRACTOR: Sage Drilling Co., Inc.	SW SW SE Sec. 23-32S-28W Meade County, Kansas.
TOTAL DEPTH: 5625'	COMMENCED: May 6, 1980	
	COMPLETED: May 16, 1980	

<u>FORMATION</u>	<u>FROM</u>	<u>TO</u>	<u>REMARKS</u>
Red Bed	0	1450	
Red Bed & Shale	1450	1776	
Shale & Lime	1776	2860	
Lime & Shale	2860	3990	
Shale & Lime	3990	4181	
Lime & Shale	4181	4640	
Shale & Lime	4640	4800	
Lime & Shale	4800	5080	
Shale & Lime	5080	5230	
Lime & Shale	5230	5440	
Shale & Lime	5440	5510	
Lime & Shale	5510	5548	
Lime & Shale	5548	5625	

RECEIVED
STATE CORPORATE COMMISSION
JUN - 8 1980
CONSERVATION DISTRICT #1
Wichita, Kansas
D. & A.
Ran DST #1
Logged Hole

I certify that this is a true and correct copy of the log on the above captioned well to the best of my knowledge.

SAGE DRILLING CO., INC.

BY John R. Bartholomew

Subscribed and sworn to before me this 4th day of June, 1980.

Louise K. Whitted
Louise K. Whitted, Notary Public

