

15-119-20156-00-00


STATE OF KANSAS
STATE CORPORATION COMMISSION

Form CP-4

Give All Information Completely
Make Required Affidavit
Mail or Deliver Report to
Conservation Division
State Corporation Commission

WELL PLUGGING RECORD

P. O. Box 17027
Wichita, Kansas 67217
NORTH



Locate well correctly on above
Section Plat

Meade County, Sec. 24 Twp. 32S Rge. (E) 28 (W)
Location as "NE/CNW/SE/SW" or footage from lines. C NE/4 SW/4
Lease Owner National Oil Company
Lease Name Seybert Well No. 1
Office Address 200 West Douglas Wichita, Kansas
Character of Well (completed as Oil, Gas or Dry Hole) dry hole
Date well completed May 2 1974
Application for plugging filed May 2 1974
Application for plugging approved May 2 1974
Plugging commenced May 2 1974
Plugging completed May 2 1974
Reason for abandonment of well or producing formation

If a producing well is abandoned, date of last production 19
Was permission obtained from the Conservation Division or its agents before plugging was commenced? Yes

Name of Conservation Agent who supervised plugging of this well
Producing formation Depth to top Bottom Total Depth of Well 5785 Feet
Show depth and thickness of all water, oil and gas formations.

OIL, GAS OR WATER RECORDS

CASING RECORD

FORMATION	CONTENT	FROM	TO	SIZE	PUT IN	PULLED OUT
				8 5/8'	22 jts	

Describe in detail the manner in which the well was plugged, indicating where the mud fluid was placed and the method or methods used in introducing it into the hole. If cement or other plugs were used, state the character of same and depth placed, from feet to feet for each plug set.

35 sx. @ 500'
10 sx. @ 40'

RECEIVED
STATE CORPORATION COMMISSION
JUN 24 1974
6-24-74
CONSERVATION DIVISION
Wichita, Kansas

(If additional description is necessary, use BACK of this sheet)
Name of Plugging Contractor Rine Drilling Company
Address Suite 600 - 300 West Douglas, Wichita, Kansas

STATE OF Kansas COUNTY OF Sedgwick ss.
E. J. Rine, President (employee of owner) or (owner or operator) of the above-described

well, being first duly sworn on oath, says: That I have knowledge of the facts, statements, and matters herein contained and the log of the above-described well as filed and that the same are true and correct. So help me God.

(Signature) E. J. Rine
300 West Douglas (Address)

Subscribed and Sworn to before me this 24th day of May, 1974

My commission expires 10/31/75
Notary Public.

15-119-20156-00-00

C NE/4 SW/4
SECTION 24-32S-28W
MEADE COUNTY, KANSAS

SEYBERT WELL NO. 1

CONTRACTOR: RINE DRILLING COMPANY

STARTED: APRIL 17, 1974

COMPLETED: MAY 2, 1974

L O G

Surface Clay	0'	=	40'
Shale	40'	=	310'
Red Bed	310'	=	1050'
Red Bed & Sand	1050'	=	1445'
Shale & Shells	1445'	=	2006'
Shale & Anhydrite	2006'	=	2375'
Shale & Lime	2375'	=	4163'
Lime	4163'	=	5580'
Lime, Shale & Sand	5580'	=	5610'
Lime & Shale	5610'	=	5718'
Lime	5718'	=	5785'


Totco - 3/4° @ 704'. Ran 22 jts. 8 5/8
24# csg. @ 704' - 5:15 pm - 4/17

Totco - 3/4° @ 2375'
Totco - 1/4° @ 3524'
Totco - 3/4° @ 5565'


Plug w/35 sx. @ 500'
Plug w/10 sx. @ 40' - 5:30 am - 5/2

STATE OF KANSAS]
COUNTY OF SEDGWICK] ss

I, E. J. Rine, do hereby certify that the above is a true and accurate log of the Seybert Well No. 1, located C of NE/4 of SW/4 of Section 24-32S-28W, Meade County, Kansas.


E. J. Rine, President

Subscribed and sworn to before me this 8th day of May, 1974.


Carol J. Hladik, Notary Public

My commission expires: 10/31/75

RECEIVED
STATE CORPORATION COMMISSION
JUN 24 1974
CONSERVATION DIVISION
Wichita, Kansas