

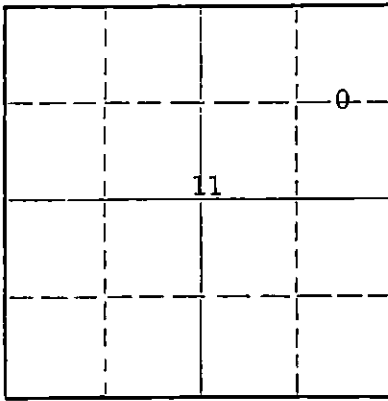
Give All Information Completely
Make Required Affidavit
Mail or Deliver Report to:
Conservation Division
State Corporation Commission
211 No. Broadway
Wichita, Kansas

WELL PLUGGING RECORD

Meade County, Sec. 11 Twp. 32S Rge. (E) 28 (W)

Location as "NE/CNW&SW" or footage from lines C E/2 NE
Lease Owner Banks Oil Company
Lease Name Stalder Well No. 1
Office Address 360 Sutton Place, Wichita, Ks. 67202
Character of Well (completed as Oil, Gas or Dry Hole) Dry Hole
Date well completed 29 December 19 75
Application for plugging filed 29 December 19 75
Application for plugging approved 29 December 19 75
Plugging commenced 29 December 19 75
Plugging completed 29 December 19 75
Reason for abandonment of well or producing formation

NORTH



Locate well correctly on above Section Plat

If a producing well is abandoned, date of last production 19
Was permission obtained from the Conservation Division or its agents before plugging was commenced? Yes

Name of Conservation Agent who supervised plugging of this well Leo Massey - Hays, Kansas
Producing formation -0- Depth to top -0- Bottom -0- Total Depth of Well 5520 Feet
Show depth and thickness of all water, oil and gas formations.

OIL, GAS OR WATER RECORDS

CASING RECORD

FORMATION	CONTENT	FROM	TO	SIZE	PUT IN	PULLED OUT
N/A				8-5/8"	1355'	None

Describe in detail the manner in which the well was plugged, indicating where the mud fluid was placed and the method or methods used in introducing it into the hole. If cement or other plugs were used, state the character of same and depth placed, from feet to feet for each plug set.

Plugged through open end drill pipe as follows:

- 50 sx. @ 1250'
- 20 sx. @ 300'
- 10 sx. @ 50' to 3'
- 5 sx. Rat Hole
- 5 sx. Mouse Hole

RECEIVED
STATE CORPORATION COMMISSION
JAN 7 1976
1-7-76
CONSERVATION DIVISION
WICHITA, KANSAS

(If additional description is necessary, use BACK of this sheet)

Name of Plugging Contractor Halliburton Services
Address

STATE OF KANSAS, COUNTY OF SEDGWICK, ss.
Lee Banks (employee of owner)

well, being first duly sworn on oath, says: That I have knowledge of the facts, statements, and matters herein contained and the log of the above-described well as filed and that the same are true and correct. So help me God.

(Signature) Lee Banks
360 Sutton Place, Wichita, Ks. 67202
(Address)

SUBSCRIBED AND SWORN TO before me this 30th day of December, 19 75

My commission expires
Katherine A. Stitt
STATE NOTARY PUBLIC
Sedgwick County, Kansas
Commission Expires June 19, 1976

Katherine A. Stitt
Katherine A. Stitt
Notary Public.

C E/2 NE
SECTION 11-32S-28W
MEADE COUNTY, KANSAS

STALDER #1

CONTRACTOR: RINE DRILLING COMPANY

STARTED: DECEMBER 13, 1975

COMPLETED: DECEMBER 29, 1975

L O G

Surface	0'	-	46'
Red Bed	46'	-	1337'
Anhydrite	1337'	-	1365'
Red Bed	1365'	-	1410'
Anhydrite, Shale & Sand	1410'	-	1820'
Red Bed, Shale & Anhydrite	1820'	-	2247'
Anhydrite, Shale, Lime & Sand	2247'	-	2414'
Lime & Shale	2414'	-	5520'

Ran 30 jts. 8 5/8" csg. set @ 1355' cmt. w/575 sx. lt., 2% cc + 100sx. common, 3% cc
 Totco - 1/2° @ 525'; 1/2° @ 1250'
 Totco - 3/4° @ 1365'

Totco - 1/2° @ 1851'
 Totco - 1° @ 2414'

Totco - 1/2° @ 3417'; 1/2° @ 4309'; 1/2° @ 4800'

Plugged through open end drillpipe as follows:

- 50 sx. @ 1250'; 20 sx. @ 300';
- 10 sx. 50' to 3'
- 5 sx. in Rathole, 5 sx. in mousehole


Removed csg. head from 8 5/8" csg. screwed in male protector w/steel plate welded on.

Job completed @ 10:30 am 12/29/75
Kansas State Plugger: Leo Massey
Hays, Kansas

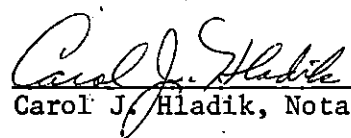
RECEIVED
STATE CORPORATION COMMISSION
JAN 7 1976
CONSERVATION DIVISION
Wichita, Kansas

STATE OF KANSAS)
COUNTY OF SEDGWICK) ss

I, E. J. Rine, do hereby certify that the above is a true and accurate log of the Stalder #1, located C of E/2 of NE of Section 11-32S-28W, Meade County, Kansas.


 E. J. Rine, President

Subscribed and sworn to before me this 30th day of December, 1975.


 Carol J. Hladik, Notary Public

