

STATE OF KANSAS
STATE CORPORATION COMMISSION

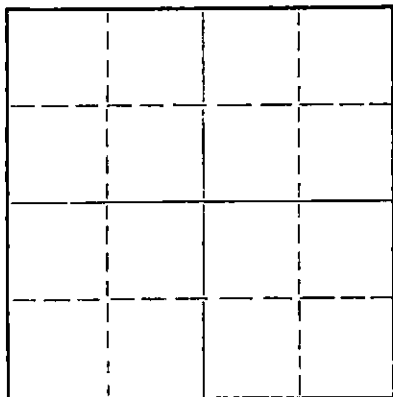
Give All Information Completely
Make Required Affidavit
Mail or Deliver Report to:
Conservation Division
State Corporation Commission
211 No. Broadway
Wichita, Kansas

WELL PLUGGING RECORD

Meade County, Sec. 12 Twp. 32S Rge. 28W (E) (W) X

Location as "NE/CNW/SW" or footage from lines. Center S/2 S/2
Lease Owner Lee Banks
Lease Name Cummings-Elliot (a/k/a Elliot) Well No. 1
Office Address 725 Union Center - Wichita, Kansas 67202
Character of Well (completed as Oil, Gas or Dry Hole) Dry hole
Date well completed March 19, 19 74
Application for plugging filed March 19, 19 74
Application for plugging approved March 19, 19 74
Plugging commenced March 19, 19 74
Plugging completed March 19, 19 74
Reason for abandonment of well or producing formation Dry Hole

NORTH



Locate well correctly on above Section Plat

If a producing well is abandoned, date of last production 19
Was permission obtained from the Conservation Division or its agents before plugging was commenced? Yes

Name of Conservation Agent who supervised plugging of this well Edgar Eves
Producing formation Depth to top Bottom Total Depth of Well 5579 Feet
Show depth and thickness of all water, oil and gas formations.


OIL, GAS OR WATER RECORDS

CASING RECORD

FORMATION	CONTENT	FROM	TO	SIZE	PUT IN	PULLED OUT
				8-5/8	1350	None

Describe in detail the manner in which the well was plugged, indicating where the mud fluid was placed and the method or methods used in introducing it into the hole. If cement or other plugs were used, state the character of same and depth placed, from feet to feet for each plug set.

Bottom plug set at 1,000 ft, spotted 50 sacks cement.
Top plug 40 ft. with 10 sacks. Plugged by Howco



(If additional description is necessary, use BACK of this sheet)
Name of Plugging Contractor Rine Drilling Company
Address 300 West Douglas (Suite 600) Wichita, Kansas 67202

STATE OF Kansas, COUNTY OF Sedgwick, ss.
Lee Banks, Owner & Operator (employee of owner) or (owner or operator) of the above-described well, being first duly sworn on oath, says: That I have knowledge of the facts, statements, and matters herein contained and the log of the above-described well as filed and that the same are true and correct. So help me God.

(Signature) [Signature] (Lee Banks)
725 Union Center - Wichita, Kansas (Address)

SUBSCRIBED AND SWORN TO before me this 3rd day of April, 19 74
Helen Y. Langston
Helen Y. Langston Notary Public.
My commission expires March 26, 1975



Well Log

15-119-20152-00-00

ELLIOT WELL NO. 1

S/2 S/2
SECTION 12-32S-28W
MEADE COUNTY, KANSAS

CONTRACTOR: RINE DRILLING COMPANY

STARTED: MARCH 2, 1974

COMPLETED: MARCH 20, 1974

L O G

Surface Sand & Clay	0' - 336'
Red Bed	336' - 1848'
Red Bed & Gypsum	1848' - 2252'
Shale & Lime	2252' - 4370'
Lime	4370' - 5570'

Totco - 1/2° @ 1350'; 3/4° @ 1620'
Ran 30 jts. 8 5/8" csg. @ 1348'
@ 12:45 am 3/4


Totco - 1° @ 2452'
Bottom plug set @ 1000'
Bottom plug set @ 40'

STATE OF KANSAS)
COUNTY OF SEDGWICK) ss

I, E. J. Rine, do hereby certify that the above is a true and correct log of the Elliot Well No. 1, located S/2 of S/2 of Section 12-32S-28W, Meade County, Kansas.

E. J. Rine
E. J. Rine, President

Subscribed and sworn to before me this 22nd day of March, 1974.



Carol J. Hladik
Carol J. Hladik, Notary Public

My Commission Expires: 10/31/75

RECEIVED
STATE CORPORATION COMMISSION
APR 4 - 1974
CONSERVATION DIVISION
Wichita, Kansas