

15-119-20066-00-00

STATE OF KANSAS
STATE CORPORATION COMMISSION

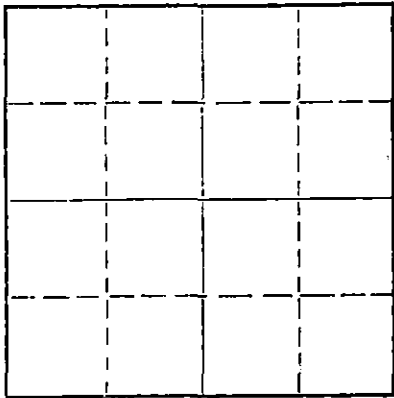
Form CP-4

Give All Information Completely
Make Required Affidavit
Mail or Deliver Report to:
Conservation Division
State Corporation Commission
212 No. Market
Wichita, Kansas 67202

WELL PLUGGING RECORD

Meade County, Sec. 13 Twp. 32S Rge. 28W (E) (W)X

Location as "NE/CNW/SW" or footage from lines C NE SW
Lease Owner Barnett Oil Co.
Lease Name Mertens Well No. 1
Office Address 411 First National Bank Bldg., Wichita, Kansas
Character of Well (completed as Oil, Gas or Dry Hole) D & A
Date well completed March 31, 1971
Application for plugging filed March 31 1971
Application for plugging approved March 31 1971
Plugging commenced March 31 1971
Plugging completed March 31 1971
Reason for abandonment of well or producing formation D & A



Locate well correctly on above
Section Plat

If a producing well is abandoned, date of last production 19
Was permission obtained from the Conservation Division or its agents before plugging was commenced? yes

Name of Conservation Agent who supervised plugging of this well Edgar J. Eves
Producing formation Depth to top Bottom Total Depth of Well 5710 Feet

Show depth and thickness of all water, oil and gas formations.

OIL, GAS OR WATER RECORDS

CASING RECORD

FORMATION	CONTENT	FROM	TO	SIZE	PUT IN	PULLED OUT
				8 5/8"	1458'	0

Describe in detail the manner in which the well was plugged, indicating where the mud fluid was placed and the method or methods used in introducing it into the hole. If cement or other plugs were used, state the character of same and depth placed, from feet to feet for each plug set.

Filled hole up to 1000' with
mud cemented w/35 sx. Filled
hole with mud up to 45' from
ground level, cemented w/15 sx
Plugged rathole w/2 sx cement.
Hole plugged @ 10:00 p.m.

RECEIVED
STATE CORPORATION COMMISSION
APR 9 1971
CONSERVATION DIVISION
Wichita, Kansas

4-9-71

(If additional description is necessary, use BACK of this sheet)


Name of Plugging Contractor Red Tiger Drilling Co.
Address 1720 Wichita Plaza, Wichita, Kansas

STATE OF Kansas, COUNTY OF Sedgwick, ss.
Jim Farrice (employee of owner) or (owner or operator) of the above-described

well, being first duly sworn on oath, says: That I have knowledge of the facts, statements, and matters herein contained and the log of the above-described well as filed and that the same are true and correct. So help me God.

(Signature) Jim Farrice
1720 Wichita Plaza, Wichita, Kansas
(Address)

Subscribed and Sworn to before me this 5th day of April, 1971



Virginia K. Albert
Notary Public.

July 23, 1974

15-119-20066-00-00

DRILLERS LOG

No. 1 Mertens

CASING RECORD:	COMPANY:	Barnett Oil Company	DESCRIPTION:
8 5/8" @ 1458' w/500 sx cement	CONTRACTOR:	Red Tiger Drilling Co.	C NE SW 13-32S-28W Meade County, Kansas
	COMMENCED:	March 14, 1971	
	COMPLETED:	March 31, 1971	
TOTAL DEPTH: 5710'			ELEVATION:

<u>FORMATION</u>	<u>FROM</u>	<u>TO</u>	<u>REMARKS</u>
Sod	0	70	
Clay	70	130	
Sand	130	280	
Shale & Red Bed	280	1435	
Anhydrite	1435	1460	
Sand & Shale	1460	1505	
Shale	1505	1890	
Shale, Lime	1890	2649	
Lime	2649	2690	
Shale & Lime	2690	3310	
Chalk & Lime	3310	3470	
Lime, Shale, Chalk	3470	3895	
Shale & Lime	3895	4830	
Lime, Shale, Chert	4830	4935	
Lime & Shale	4935	5525	
Lime, Shale, Sand	5525	5685	
Shale & Lime	5685	5710	


RECEIVED
STATE CORPORATION COMMISSION
APR 9 1971
CONSERVATION DIVISION
Wichita, Kansas

I certify that this is a true and correct copy of the above log to the best of my knowledge.

RED TIGER DRILLING COMPANY

Jim Farrice
Jim Farrice

Subscribed and sworn to before me this 5th day of April, 1971.



Virginia K. Albert
Notary Public

My Commission Expires:

July 23, 1974