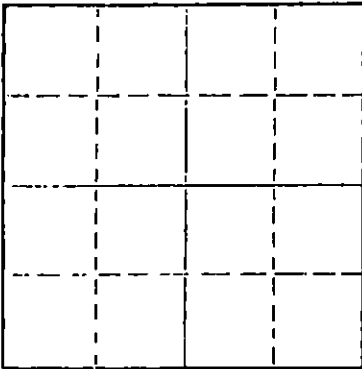


Give All Information Completely
Make Required Affidavit
Mail or Deliver Report to:
Conservation Division
State Corporation Commission
P. O. Box 17027
Wichita, Kansas 67217
NORTH

WELL PLUGGING RECORD

Meade County, Sec. 16 Twp. 32S Rge. (E) 28 (W)
Location as "NE/CNW/SW" or footage from lines. C SW/4
Lease Owner Imperial Oil Company
Lease Name Ross Well No. 1
Office Address 720 Fourth Financial Center, Wichita
Character of Well (completed as Oil, Gas or Dry Hole) Dry Hole
Date well completed December 17, 1975
Application for plugging filed 19
Application for plugging approved December 17, 1975
Plugging commenced December 17, 1975
Plugging completed December 17, 1975
Reason for abandonment of well or producing formation Dry Hole



Locate well correctly on above
Section Plot

If a producing well is abandoned, date of last production 19
Was permission obtained from the Conservation Division or its agents before plugging was com-
menced? Yes (Clarence Thomas of Garden City)

Name of Conservation Agent who supervised plugging of this well
Producing formation Depth to top Bottom Total Depth of Well 5650
Show depth and thickness of all water, oil and gas formations.

OIL, GAS OR WATER RECORDS

CASING RECORD

FORMATION	CONTENT	FROM	TO	SIZE	PUT IN	PULLED OUT
	Surface	0	1601'	8-5/8"	1601'	None
	Casing					


Describe in detail the manner in which the well was plugged, indicating where the mud fluid was placed and the method or methods used in introducing it into the hole. If cement or other plugs were used, state the character of same and depth placed, from feet to feet for each plug set.

Plugged hole w/50 sax cement @ 1600 Feet,
15 sax Cement 40 Feet to 0, 5 sax Cement
in Rat Hole. Job Completed @ 2:45 A.M.

(If additional description is necessary, use BACK of this sheet)
Name of Plugging Contractor Halliburton
Address Box 112, R.R. 1, Liberal, Ks.

STATE OF KANSAS COUNTY OF SEDGWICK
T.M. McCaul, Jr. of Sage Drilling Co. (employer of owner, or owner or operator of the above described

well, being first duly sworn on oath, says: That I have knowledge of the facts, statements, and matters herein contained and the log of the above described well as filed and that the same are true and correct. So help me God.
(Signature) T.M. McCaul, Jr.
500 Biting Bldg., Wichita, Kansas (Address)



Subscribed AND SWORN to before me this 23rd day of December, 1975.
Louise K. Whitted - Notary Public.

RECEIVED
STATE CORPORATION COMMISSION
JAN 8 1976
1-8-76
CONSERVATION DIVISION
Wichita, Kansas

DRILLERS LOG

ROSS NO. 1


CASING RECORD:	OPERATOR: Imperial Oil Company	DESCRIPTION:
8-5/8" set @ 1601' w/750 sax cement	CONTRACTOR: Sage Drilling Co.	C SW/4 Sec. 16-32S-28W Meade Co., Kansas
TOTAL DEPTH: 5650'	COMMENCED: December 2, 1975	ELEVATION: 2535KB
	COMPLETED: December 17, 1975	

<u>FORMATION</u>	<u>FROM</u>	<u>TO</u>	<u>REMARKS</u>
Surface Soil & Sand	0	460	
Sand & Red Bed	460	1608	
Anhydrite & Shale	1608	2651	
Shale & Shells	2651	2881	
Dolomite & Shale	2881	3289	
Dolomite	3289	3500	
Lime & Shale	3500	5650	D&A

I certify that this is a true and correct copy of the above log to the best of my knowledge.

SAGE DRILLING CO., INC.

By *T. M. McCaul, Jr.*
T. M. McCaul, Jr.



Subscribed and sworn to before me this 23rd day of December, 1975.

Louise K. Whitted
Louise K. Whitted, Notary Public

My commission expires:
November 26, 1978.

RECEIVED
STATE CORPORATION COMMISSION

JAN 8 1976

CONSERVATION DIVISION
Wichita, Kansas