

15-119-10131-00-00

STATE OF KANSAS  
STATE CORPORATION COMMISSION

Give All Information Completely  
Make Required Affidavit  
Mail or Deliver Report to:  
Conservation Division  
State Corporation Commission  
211 No. Broadway  
Wichita, Kansas

WELL PLUGGING RECORD

MEADE County, Sec. 32 Twp. 32S Rge. 28W (E) (W) X

Location as "NE/CNW/SW" or footage from lines SW SW SE  
Lease Owner PETROLEUM, INC.

Lease Name CLEAVES UNIT Well No. 1

Office Address ROUTE 2, GREAT BEND, KANSAS

Character of Well (completed as Oil, Gas or Dry Hole) DRY HOLE

Date well completed APRIL 21, 19 62

Application for plugging filed APRIL 21, 19 62

Application for plugging approved APRIL 21, 19 62

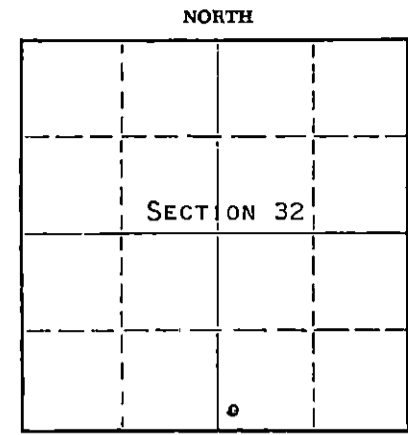
Plugging commenced APRIL 21, 19 62

Plugging completed APRIL 21, 19 62

Reason for abandonment of well or producing formation NO PRODUCIBLE ZONES

If a producing well is abandoned, date of last production NONE 19

Was permission obtained from the Conservation Division or its agents before plugging was commenced? YES



Locate well correctly on above Section Plat

Name of Conservation Agent who supervised plugging of this well W. L. LACKAMP, JR. (LOGGED)

Producing formation ----- Depth to top --- Bottom --- Total Depth of Well 5701 Feet

Show depth and thickness of all water, oil and gas formations.


OIL, GAS OR WATER RECORDS

CASING RECORD

| FORMATION | CONTENT | FROM | TO | SIZE   | PUT IN | PULLED OUT |
|-----------|---------|------|----|--------|--------|------------|
|           |         |      |    | 8-5/8" | 1568'  | NONE       |
|           |         |      |    |        |        |            |
|           |         |      |    |        |        |            |
|           |         |      |    |        |        |            |
|           |         |      |    |        |        |            |
|           |         |      |    |        |        |            |
|           |         |      |    |        |        |            |
|           |         |      |    |        |        |            |
|           |         |      |    |        |        |            |
|           |         |      |    |        |        |            |

Describe in detail the manner in which the well was plugged, indicating where the mud fluid was placed and the method or methods used in introducing it into the hole. If cement or other plugs were used, state the character of same and depth placed, from \_\_\_\_\_ feet to \_\_\_\_\_ feet for each plug set.

MUDDERED UP WITH HEAVY MUD TO 1560' FOLLOWED BY WOODEN PLUG.  
PLACED 50 SACKS CEMENT THROUGH DRILL PIPE ONTO PLUG. MUDDERED UP  
WITH HEAVY MUD TO 40', FOLLOWED BY WOODEN PLUG AND 10 SACKS  
CEMENT TO BASE OF WELL CEBLAR.



(If additional description is necessary, use BACK of this sheet)

Name of Plugging Contractor GARVEY DRILLING COMPANY

Address ROUTE 2, GREAT BEND, KANSAS

STATE OF KANSAS, COUNTY OF BARTON, ss.

DON SEARLE (employee of owner) or (XXXXXX) of the above-described well, being first duly sworn on oath, says: That I have knowledge of the facts, statements, and matters herein contained and the log of the above-described well as filed and that the same are true and correct. So help me God. DON SEARLE, DIST. PROD. SUPT.

(Signature) Don Searle

ROUTE 2, GREAT BEND, KANSAS (Address)

SUBSCRIBED AND SWORN TO before me this 9TH day of MAY, 19 62

My commission expires APRIL 14, 1963.

Arthur J. Wiles Notary Public.

15-119-10131-00-00

*No Lease*

STATE OF KANSAS  
STATE CORPORATION COMMISSION

WELL PLUGGING RECORD

Give All Information Completely  
Make Required Affidavit  
Mail or Deliver Report to  
Conservation Division  
State Corporation Comm.  
245 North Water  
Wichita, KS 67202

Meade County, Sec. 32 Twp. 32S Rge. 28 E/W  
Location as "NE/CNW $\frac{1}{2}$ SW $\frac{1}{2}$ " or footage from lines  
2301'W & 326'N of SE corner

Lease Owner Southwest Gas Storage Company  
Lease Name Cleaves Well No. 2

Office Address P. O. Box 1348, Kansas City, Mo. 64141  
Character of Well (Completed as Oil, Gas or Dry Hole)

P&A Re-entry 11/18/80

Date Well completed April 21 1962

Application for plugging filed NA 19

Application for plugging approved NA 19

Plugging commenced 19

Plugging completed 19

Reason for abandonment of well or producing formation

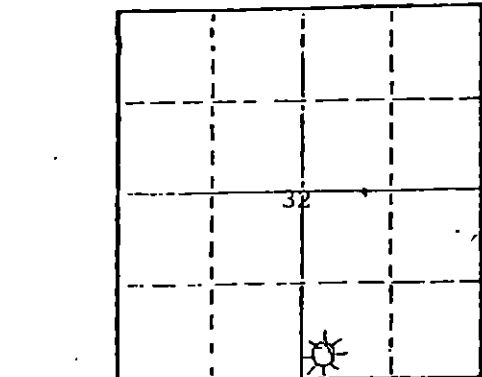
NA

If a producing well is abandoned, date of last production

NA

19

Was permission obtained from the Conservation Division or  
its agents before plugging was commenced? Yes



Locate well correctly on above  
Section Plat

Name of Conservation Agent who supervised plugging of this well NA

Producing formation NA Depth to top - Bottom - Total Depth of Well 5696'

Show depth and thickness of all water, oil and gas formations.

OIL, GAS OR WATER RECORDS

CASING RECORD

| FORMATION | CONTENT | FROM | TO | SIZE   | PUT IN | PULLED OUT |
|-----------|---------|------|----|--------|--------|------------|
| NA        |         |      |    | 8 5/8" | 1568'  | 0          |
|           |         |      |    | 2 3/8" | 5696'  | 0          |
|           |         |      |    |        |        |            |
|           |         |      |    |        |        |            |

Describe in detail the manner in which the well was plugged, indicating where the mud fluid was placed and the method or methods used in introducing it into the hold. If cement or other plugs were used, state the character of same and depth placed, from \_\_\_\_\_ feet to \_\_\_\_\_ feet for each plug-set.

Re-entered and cleaned out old plugged and abandoned well to 5697'. Ran 5696' of used 2 3/8" OD UP tubing and cemented in place w/250 sx 50/50 Pozmix w/18% Salt and 3/4% CFR-2.

(If additional description is necessary, use BACK of this sheet)

Name of Plugging Contractor Halliburton

STATE OF Kansas COUNTY OF Meade, ss.  
D. R. Carlile (employee of owner) or (owner or operator)  
of the above-described well, being first duly sworn on oath, says: That I have knowledge of the facts, statements, and matters herein contained and the log of the above-described well as filed and that the same are true and correct. So help me God.

(Signature)

*D. R. Carlile*

(Address)

SUBSCRIBED AND SWORN TO before me this 9<sup>th</sup> day of June, 19 82

*Renate A. George*

Notary Public.

My commission expires 2/27/84

RECEIVED  
STATE CORPORATION COMMISSION

JUN - 9 1982

CONSERVATION DIVISION  
Wichita, Kansas

# WELL LOG

15-119-10131-00-00

COMPANY PETROLEUM, INCORPORATED

SEC. 32 T. 32S R. 28W

FARM CLEAVES UNIT NO. 1

LOC. SW, SW, SE

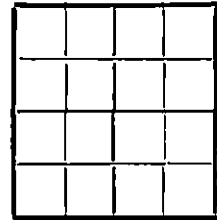
TOTAL DEPTH 5700'

COUNTY MEADE CO., KANSAS

COMM. April 3, 1962

COMP. April 21, 1962

CONTRACTOR GARVEY DRILLING COMPANY



CASING 8-5/8" @ 1568' w/700 sax.

ELEVATION 2491' D.F.

PRODUCTION D & A

FIGURES INDICATE BOTTOM OF FORMATIONS

|      |                     |
|------|---------------------|
| 215  | Clay, shale & sand  |
| 330  | Shale & sand        |
| 707  | Red bed & shale     |
| 915  | Red bed             |
| 1070 | Sand                |
| 1113 | Shale               |
| 1545 | Red bed & shale     |
| 1610 | Anhydrite           |
| 2200 | Shale & shells      |
| 2305 | Shale & lime        |
| 2455 | Cherty lime & shale |
| 3018 | Lime & shale        |
| 3203 | Lime                |
| 3388 | Lime & chalk        |
| 3530 | Chalky lime & shale |
| 3925 | Lime                |
| 4530 | Lime & shale        |
| 4560 | Lime                |
| 4819 | Lime & shale        |
| 5010 | Lime                |
| 5065 | Lime & shale        |
| 5571 | Lime                |
| 5603 | Lime & sand         |
| 5700 | Lime & shale        |
| 5700 | T. D.               |

**RECEIVED**  
 STATE CORPORATION COMMISSION  
 MAY 11 1962  
 CONSERVATION DIVISION  
 Wichita, Kansas

State of KANSAS }  
 County of BARTON } ss

I, VERNE A. MORRIS of GARVEY DRILLING COMPANY

upon oath state the above and foregoing is a true and correct copy of the log of the #1 CLEAVES UNIT well.

Verne A. Morris

Subscribed and sworn to before me this 9th day of May 1962

My Commission Expires: April 14, 1963

Arthur J. Niles  
 NOTARY PUBLIC