

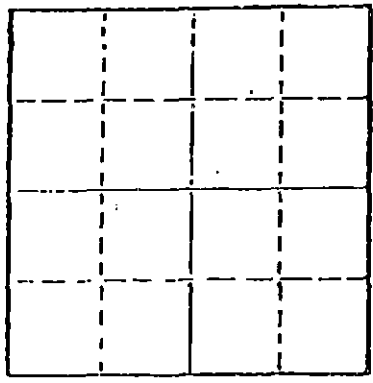
STATE OF KANSAS
STATE CORPORATION COMMISSION

WELL PLUGGING RECORD

Give All Information Completely
Make Required Affidavit
Mail or Deliver Report to
Conservation Division
State Corporation Comm.
245 North Water
Wichita, KS 67202

Meade County, Sec. 33 Twp. 32S Rge. 28W xyw
Location as "NE/CNW $\frac{1}{4}$ /SW $\frac{1}{4}$ " or footage from lines E/2 NE SE

Lease Owner Okmar Oil Company
Lease Name McNaghten Well No. C-2
Office Address 970 Fourth Financial Center, Wichita, KS 6720
Character of Well (Completed as Oil, Gas or Dry Hole) dry hole



Locate well correctly on above
Section Plat

Date Well completed 4/25/81 19
Application for plugging filed 4/23/81 19
Application for plugging approved 4/23/81 19
Plugging commenced 4/23/81 19
Plugging completed 4/23/81 19
Reason for abandonment of well or producing formation dry hole

If a producing well is abandoned, date of last production 19

Was permission obtained from the Conservation Division or its agents before plugging was commenced? yes

Name of Conservation Agent who supervised plugging of this well Clarence Thomas
Producing formation _____ Depth to top _____ Bottom _____ Total Depth of Well _____
Show depth and thickness of all water, oil and gas formations.

OIL, GAS OR WATER RECORDS

CASING RECORD

FORMATION	CONTENT	FROM	TO	SIZE	PUT IN	PULLED OUT

Describe in detail the manner in which the well was plugged, indicating where the mud fluid was placed and the method or methods used in introducing it into the hold. If cement or other plugs were used, state the character of same and depth placed, from _____ feet to _____ feet for each plug set.

Hole plugged as follows:
With pozmix, 60 sacks @ 1400', 25 sacks @ 700',
10 sacks @ 40'. Plugging completed 5:00 AM,
April 24, 1981 by Howco.

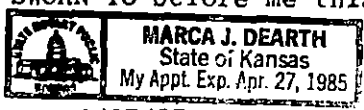
(If additional description is necessary, use BACK of this sheet)

Name of Plugging Contractor BEREDCO INC.

STATE OF Kansas COUNTY OF Sedgwick, ss.
Jerome D. Marcus (employee of owner) or (owner or operator)
of the above-described well, being first duly sworn on oath, says: That I have knowledge of the facts, statements, and matters herein contained and the log of the above-described well as filed and that the same are true and correct. So help me God.

(Signature) _____
401 E. Douglas, Suite 402, Wichita, KS 67202
(Address)

SUBSCRIBED AND SWORN TO before me this 13th day of May, 19 81



My commission expires 4/27/85

Marca J. Dearth
Notary Public.

RECEIVED
STATE CORPORATION COMMISSION
JUN - 5 1981
CONSERVATION DIVISION
Wichita, Kansas

DRILLERS LOG

MC NAGHTEN C-2

15-11920495-00-00

Meade County
E/2 NE SE
Sec. 33-32-28

Company: OKMAR OIL COMPANY

Contractor: BEREDCO INC.

Comm: 4/14/81

Comp.: 4/25/81

Casing: 8 5/8", 24# set at 1478.61' with 550 sacks Halcolite and 200
sacks 60-40 pozmix 2% gel, 3% CC
dry hole

<u>FORMATION</u>	<u>FROM</u>	<u>TO</u>
RB & Sand	0'	1498'
RB	1498'	1968'
Lime & Shale	1968'	2389'
RB & Shale	2389'	2674'
Lime & Shale	2674'	4697'
KC	4697'	4700'

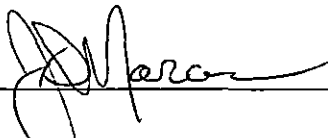
Rotary total depth - 4700'

STATE OF KANSAS

ss:
COUNTY OF SEDGWICK

I certify that this is a true and correct copy of the above log as shown by the drilling reports.

BEREDCO



Subscribed and sworn to before me this 13th day of May, 1981.



