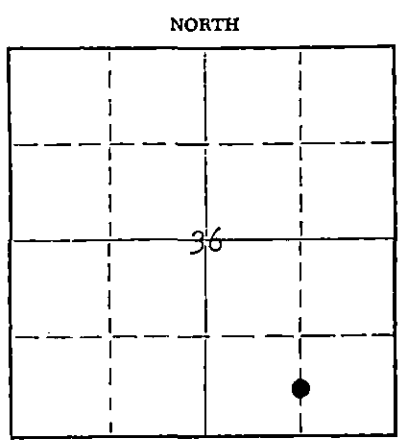


Give All Information Completely  
Make Required Affidavit  
Mail or Deliver Report to:  
Conservation Division  
State Corporation Commission  
211 No. Broadway  
Wichita, Kansas

WELL PLUGGING RECORD

Meade County. Sec. 36 Twp. 32S Rge. (E) 28 (W)  
Location as "NE/CNW%SW%" or footage from lines. C-S/2 SE/4  
Lease Owner Petroleum, Inc.  
Lease Name Loewen Unit Well No. 1  
Office Address P.O. Box 1255, Liberal, Kansas 67901  
Character of Well (completed as Oil, Gas or Dry Hole) Dry Hole  
Date well completed 7-16 1970  
Application for plugging filed 7-17 1970  
Application for plugging approved 7-20 1970  
Plugging commenced 7-16 1970  
Plugging completed 7-16 1970  
Reason for abandonment of well or producing formation --



Locate well correctly on above Section Plat

If a producing well is abandoned, date of last production -- 19 --  
Was permission obtained from the Conservation Division or its agents before plugging was commenced? Yes

Name of Conservation Agent who supervised plugging of this well Mr. Ed Eves  
Producing formation -- Depth to top -- Bottom -- Total Depth of Well 5825 Feet  
Show depth and thickness of all water, oil and gas formations.

OIL, GAS OR WATER RECORDS

CASING RECORD

FORMATION	CONTENT	FROM	TO	SIZE	PUT IN	PULLED OUT
				8-5/8"	1471'	NONE

RECEIVED  
STATE CORPORATION COMMISSION  
JUL 23 1970  
CONSERVATION DIVISION  
Wichita, Kansas  
7-23-70

Describe in detail the manner in which the well was plugged, indicating where the mud fluid was placed and the method or methods used in introducing it into the hole. If cement or other plugs were used, state the character of same and depth placed, from -- feet to -- feet for each plug set.

Plugged with 35 sks. cement 1100' to 1000', 15 sks. cement 40' to 0'. 2 sks. cement in rathole and 2 sks. cement in mousehole. Job complete 7/16/70.

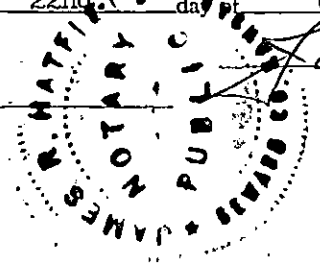
(If additional description is necessary, use BACK of this sheet)  
Name of Plugging Contractor Stickle Drilling Company  
Address 1100 Biting Building, Wichita, Kansas

STATE OF Kansas, COUNTY OF Seward, ss.  
Ned E. Lowry (employee of owner) or (owner or operator) of the above-described well, being first duly sworn on oath, says: That I have knowledge of the facts, statements, and matters herein contained and the log of the above-described well as filed and that the same are true and correct. So help me God.

(Signature) Ned E. Lowry  
P.O. Box 1255, Liberal, Kansas 67901  
(Address)

SUBSCRIBED AND SWORN TO before me this 22nd day of July, 1970

My commission expires Sept. 19, 1970



James R. Hatfield  
Notary Public.

15-119-20056-00-00

Petroleum, Inc.  
Liberal, Kansas

Drig. Contractor: Stickle Drilling Company      Loewen Unit No. 1  
Date Commenced: 5 July 1970                      C S/2 SE/4 36-32S-28W  
Date Completed: 16 July 1970                      Meade County, Kansas

DRILLER'S LOG


Depth figures indicate base of formation:

Surface Soil and Clay	70
Sand and Clay	250
Red Bed	1472
Red Bed and Anhydrite	2305
Shale and Anhydrite	2598
Anhydrite and Dolomite	2808
Lime and Shale	3037
Lime	3945
Shale and Lime	4450
Lime and Shale	4893
Lime	5500
Lime and Shale	5825 RTD

RECEIVED  
STATE CORPORATION COMMISSION  
JUL 22 1970  
CONSERVATION DIVISION  
Wichita, Kansas

I, Clifford M. Smith, hereby certify that to the best of my knowledge and belief, the above is a true and complete Driller's Log of Petroleum Inc's. Loewen Unit No. 1 in Meade County, Kansas.

*Clifford M. Smith*  
Clifford M. Smith



*Freida E. Widick*  
Freida E. Widick, Notary Public  
Commission Expires 23 June 1974

RECEIVED  
JUL 21 1970  
PETROLEUM, INC.  
LIBERAL, KANSAS