

STATE OF KANSAS
STATE CORPORATION COMMISSION

WELL PLUGGING RECORD

Give All Information Completely
Make Required Affidavit
Mail or Deliver Report to
Conservation Division
State Corporation Comm.
245 North Water
Wichita, KS 67202

Harper County, Sec. 13 Twp. 31S Rge. 7W E/W
Location as "NE/CNW $\frac{1}{4}$ SW $\frac{1}{4}$ " or footage from lines

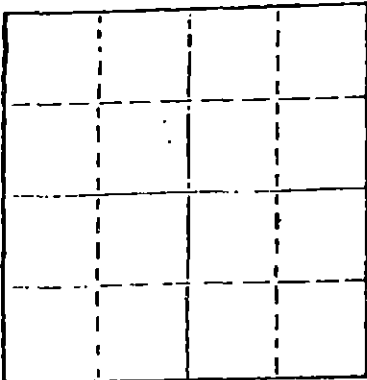
2230 FNL 1080 FFL
Lease Owner Texas Oil & Gas Corp.
Lease Name Troyer Mast Well No. 2
Office Address Suite 300-200 W. Douglas, Wichita, Kansas
Character of Well (Completed as Oil, Gas or Dry Hole)
Gas

Date Well completed 3-13- 1980
Application for plugging filed 7-7- 1980
Application for plugging approved 7-8- 1980
Plugging commenced 7-22 1980
Plugging completed 7-28 1980
Reason for abandonment of well or producing formation

Dry
If a producing well is abandoned, date of last production 19

Was permission obtained from the Conservation Division or its agents before plugging was commenced? Yes

Name of Conservation Agent who supervised plugging of this well Bill Owens
Producing formation Depth to top Bottom Total Depth of Well 4306
Show depth and thickness of all water, oil and gas formations.



Locate well correctly on above Section Plat

OIL, GAS OR WATER RECORDS

CASING RECORD

FORMATION	CONTENT	FROM	TO	SIZE	PUT IN	PULLED OUT
				2 5/8"	290	None
				4 1/2"	4297	3195


Describe in detail the manner in which the well was plugged, indicating where the mud fluid was placed and the method or methods used in introducing it into the hold. If cement or other plugs were used, state the character of same and depth placed, from feet to feet for each plug set.

Sand up to 4280
4 sacks cement from 4280 to 4250

Ripped at 3500 3400 and 3195

Built bridge at 300' Rock to 290'

5 yards ready mix



(If additional description is necessary, use BACK of this sheet)

Name of Plugging Contractor Clarke Corporation

STATE OF Kansas COUNTY OF Barber, ss.
Elma Morgenstern (employee of owner) or (owner or operator)
of the above-described well, being first duly sworn on oath, says: That I have knowledge of the facts, statements, and matters herein contained and the log of the above-described well as filed and that the same are true and correct. So help me God.

(Signature) Elma P. Morgenstern
Medicine Lodge, Kansas
(Address)

SUBSCRIBED AND SWORN TO before me this 5th day of August, 1980

Jessie Hamilton
Notary Public.

My commission expires April 4, 1982.

~~DRILLERS LOG~~
PROD. FILE

OPERATOR: Texas Oil & Gas Corp.
200 Douglas Building
Wichita, Kansas 67202

LEASE: Troyer-Mast #2
App. SW SE NE Sec.13-31S-7W
Harper County, Texas

CONTRACTOR: Slawson Drilling Company, Inc.
200 Douglas Building
Wichita, Kansas 67202

COMMENCED: 3/1/80

COMPLETED: 3/13/80

RTD: 4302'

SURF.CASING: 8-5/8" set at 290' with 275 sx cement

PROD.CASING: 4-1/2" set at 4290' with 250 sx cement

0' to 294' Red Bed (12 1/4" Surface Hole)
294' to 300' Shale
300' to 442' Red Bed & Sand & Rock
442' to 912' Black Shale
912' to 1120' Black Shale & Sand
1120' to 1225' Shale
1225' to 1740' Shale & Lime
1740' to 1910' Lime & Shale
1910' to 2220' Shale & Lime
2220' to 2270' Shale
2270' to 2455' Lime & Shale
2455' to 2690' Shale & Lm
2690' to 2780' Shale
2780' to 2805' Sand & Chalk
2805' to 2830' Shale
2830' to 3015' Lime & Shale
3015' to 3157' Lime & Shale
3157' to 3205' Shale
3205' to 3350' Lime & Shale
3350' to 3470' Shale & Lime
3470' to 3610' Shale & Lime
3610' to 3700' Shale
3700' to 3802' Lime & Shale
3802' to 3965' Lime
3965' to 4060' Lime & Shale
4060' to 4160' Lime
4160' to 4235' Lime & Shale
4235' to 4300' Shale & Lime
4300' to 4302' Lime & Shale (Mississippian)
RTD 4302'

RECEIVED
STATE CORPORATION COMMISSION
JUL - 9 1980
CONSERVATION DIVISION
Wichita, Kansas

STATE OF KANSAS
COUNTY OF SEDGWICK

I, James C. Remsberg, of the Slawson Drilling Company, Inc.
hereby state the above is an accurate copy of the Troyer-Mast #2 log for
Texas Oil & Gas Corp.



James C. Remsberg
James C. Remsberg

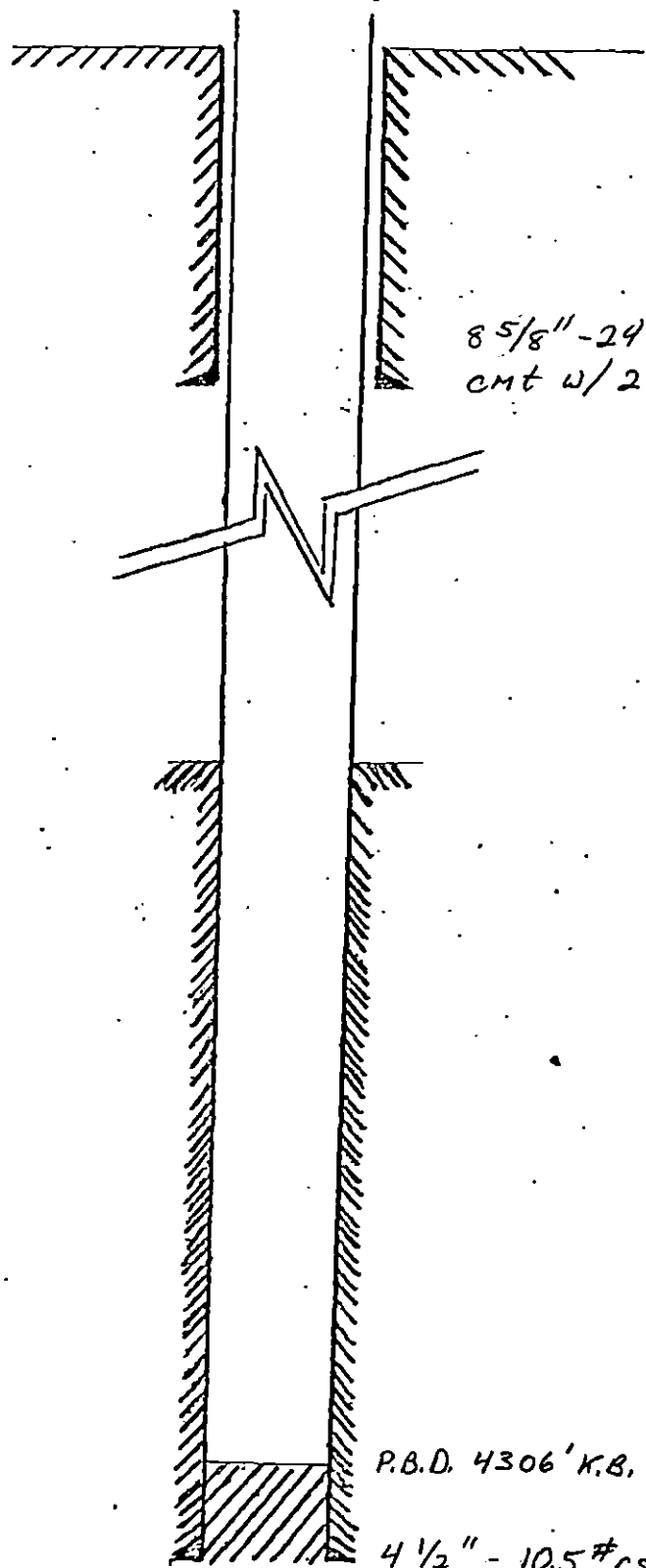
Subscribed and sworn to me
this 24th day of March, 1980
Mary Lou Taylor
Mary Lou Taylor, Notary
My commission expires January 17, 1981

WELL : Troyer - Mast #2

15-077-20577-00-00

LOCATION : 2230' ENL + 1080' FEL Sec 13-31S-7W Harper Co., Kansas

ELEVATION : 1491 G.L. 1499 K.B.



8 5/8" - 24# csg @ 290' K.B.
cmt w/ 275 sx to surface

P.B.D. 4306' K.B.

4 1/2" - 10.5# csg @ 4297' K.B.
T.D. 4306' K.B. cmt w/ 250 sx

RECEIVED
STATE CORPORATION COMMISSION
JUL - 9 1980
CONSERVATION DIVISION
Wichita, Kansas