

15-077-20621-00-00

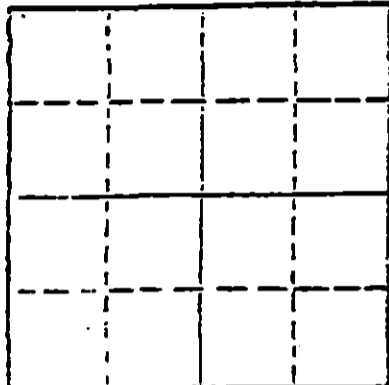
STATE OF KANSAS
STATE CORPORATION COMMISSION

WELL PLUGGING RECORD

Give All Information Completely
Make Required Affidavit
Mail or Deliver Report to
Conservation Division
State Corporation Comm.
245 North Water
Wichita, KS 67202

Harper County, Sec. 13 Twp. 31S Rge. 7W
Location as "NE/CNW $\frac{1}{4}$ /SW $\frac{1}{4}$ " or footage from lines
E/2 SW

Lease Owner Texas Oil & Gas Corp.
Lease Name Mathes Well No. 1
Office Address 200 W. Douglas, Wichita 67202
Character of Well (Completed as Oil, Gas or Dry Hole) Dry Hole
Date Well completed 1/10/81 19
Application for plugging filed 1/10/81 19
Application for plugging approved 1/10/81 19
Plugging commenced 1/10/81 19
Plugging completed 1/10/81 8 p.m. 19
Reason for abandonment of well or producing formation



Locate well correctly on above
Section Plan

If a producing well is abandoned, date of last production 19

Was permission obtained from the Conservation Division or
its agents before plugging was commenced? Yes

Name of Conservation Agent who supervised plugging of this well Wm. T. Owen
Producing formation Depth to top Bottom Total Depth of Well
Show depth and thickness of all water, oil and gas formations. RTD 4400'

OIL, GAS OR WATER RECORDS

CASING RECORD

FORMATION	CONTENT	FROM	TO	SIZE	PUT IN	PULLED OUT
	Surface	0	323	8-5/8"	yes	no

Describe in detail the manner in which the well was plugged, indicating where the mud plug was placed and the method or methods used in introducing it into the hold. If cement or other plugs were used, state the character of same and depth placed, from feet to feet for each plug set.

1st plug @ 360' with 50 sacks
Bridge @ 40' with 10 sacks
10 sacks in rathole
Job complete at 8 p.m. 1/10/81

RECEIVED
FEB 5 1981
2-5-81
CONSERVATION DIVISION
Wichita, Kansas

(If additional description is necessary, use BACK of this sheet)

Name of Plugging Contractor Slawson Drilling Company, Inc.


STATE OF Kansas COUNTY OF Sedgwick, ss.
James C. Remsberg, Slawson Drilling Co., Inc. (employee of owner) or (owner or operator)
of the above-described well, being first duly sworn on oath, says: That I have knowledge of
the facts, statements, and matters herein contained and the log of the above-described well
is filed and that the same are true and correct. So help me God.

(Signature) James C. Remsberg
James C. Remsberg
200 Douglas Building, Wichita 67202
(Address)

SUBSCRIBED AND SWORN TO before me this 2 day of February, 19 81

Mary Lou Taylor
Mary Lou Taylor Notary Public.

My commission expires January 17, 1985



15-077-20621-00-00

DRILLERS LOG

OPERATOR: Texas Oil & Gas Corp.
200 West Douglas
Wichita, Kansas 67202

WELL NAME: Mathes #1
E/2 SW Sec.13-31S-7W
Harper County, Kansas

CONTRACTOR: Slawson Drilling Company, Inc.
200 Douglas Building
Wichita, Kansas 67202

COMMENCED: 12/30/80

COMPLETED: 1/10/81

SURFACE CASING: 8-5/8" set at 323' with 300 sx cement


RTD: 4400'

0' to 340' Surface Hole
340' to 873' Shale
873' to 1350' Lime & Shale
1350' to 1680' Shale
1680' to 3354' Lime & Shale
3354' Stalnaker
3354' to 4336' Lime & Shale
4336' to 4350' Mississippian
4350' to 4400' Lime & Shale
RTD 4400'

STATE OF KANSAS

COUNTY OF SEDGWICK

I, James C. Remsberg, of the Slawson Drilling Company, Inc.
hereby state the above is an accurate copy of the #1 Mathes for Texas Oil & Gas Corp.


James C. Remsberg

Subscribed and sworn to me this
2nd day of February, 1981


Mary Lou Taylor, Notary

My commission expires January 17, 1985

