

STATE OF KANSAS  
STATE CORPORATION COMMISSION  
200 Colorado Derby Bldg.  
Wichita, Kansas 67202

Form CP-4  
Rev. 12-15-80

WELL PLUGGING RECORD

Give All Information Completely  
Make Required Affidavit

COUNTY Harper Co SEC. 13 TWP. 31S RGE. 7W E/W  
Location as in quarters or footage from lines:  
1815' ENL & 1320' FEL


Lease Owner Reach Petroleum Corporation  
Lease Name RPC #1 Troyer - Mast Well No. #1  
Office Address 3751 East Douglas, Wichita, Kansas 67218  
Character of Well (Completed as Oil, Gas or Dry Hole): Dry Hole  
Date Well Completed 1/12/82  
Application for plugging filed 1/15/82  
Plugging commenced 7:30 A.M. 1/12/82  
Plugging completed \_\_\_\_\_  
Reason for abandonment of well or producing formation \_\_\_\_\_

Locate Well  
correctly on above  
Section Platt.

No reasonable show of oil or gas  
Was permission obtained from the Conservation Division or it's  
Agent's before plugging was commenced? \_\_\_\_\_

Name of Conservation Agent who supervised plugging of this well \_\_\_\_\_  
Producing formation \_\_\_\_\_ Depth to top \_\_\_\_\_ bottom \_\_\_\_\_ T.D. 4711'  
Show depth and thickness of all water, oil and gas formations.

OIL, GAS OR WATER RECORDS Casing Record

Formation	Content	From	To	Size	Put in	Pulled Out

Describe in detail the manner in which the well was plugged, indicating where the mud fluid was placed and the method or methods used in introducing it into the hold. If cement or other plugs were used, state the character of same and depth placed, from \_\_\_\_\_ feet to \_\_\_\_\_ feet for each plug set.

Bottom Plug @ 620' 60 sx cement  
Middle Plug @ 300' 40 sx cement  
Top Plug @ 40' 10 sx cement  
10 sx rathole

*Rec'd  
2-8-82*

(If additional description is necessary, use BACK of this sheet)  
Name of Plugging Contractor \_\_\_\_\_

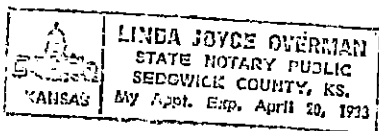
STATE OF Kansas COUNTY OF Sedgwick, ss.  
Floyd C. Wilson (employee of owner) or (owner or operator) of the  
above-described well, being first duly sworn on oath, says: That I have knowledge of the  
facts, statements, and matters herein contained and the log of the above-described well as  
filed and that the same are true and correct. So help me God.

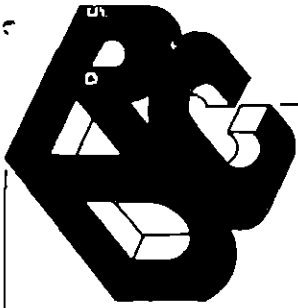
(Signature) Floyd C. Wilson  
3751 E. Douglas, Wichita, Ks 67218  
(Address)

SUBSCRIBED AND SWORN TO before me this 28th day of January, 19 82

Linda Joyce Overman  
Notary Public.

My Commission expires: April 20, 1983





15-077-20746 -00-00

REACH DRILLING CORPORATION

January 28, 1982

RE: RPC #1 Troyer-Mast  
Sec 13-T13S-R7W  
Harper Co., Kansas

OPERATOR: Reach Petroleum Corporation  
CONTRACTOR: Reach Drilling Corporation  
DRILLING DATES: December 12th thru January 12, 1982

Surface pipe 318' w/225 sx common 2% gel & 3% cc.

0	328	Red Bed to Shale
328	1103	Shale
1103	1238	Lime to Shale
1238	1564	Lime to Shale
1564	2145	Lime to Shale
2145	2505	Lime to Shale
2505	3095	Lime to Shale
3095	3315	Lime to Shale
3315	3877	Shale to Lime
3877	3918	Lime
3918	4000	Lime
4000	4065	Lime
4065	4194	Lime to Shale
4194	4260	Lime to Shale
4260	4295	Lime
4295	4395	Lime
4395	4559	Lime to Shale
4559	4643	Lime to Shale
4643	4704	Lime to Shale
4704	4711	TD

We certify that the above and foregoing is a true and correct copy of the log on the RPC #1 Troyer-Mast, in Harper Co., Kansas.

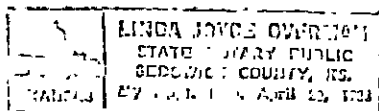
REACH DRILLING CORPORATION

*Floyd C. Wilson*

Floyd C. Wilson  
President

Subscribed and sworn to before me this 28th day of January, 1982

*Linda Joyce Overman*  
Notary Public



RECEIVED  
STATE CORPORATION COMMISSION

FEB - 8 1982

CONSERVATION DIVISION  
Wichita, Kansas