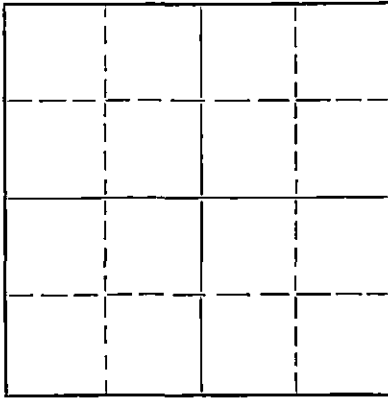


STATE OF KANSAS  
STATE CORPORATION COMMISSION

Give All Information Completely  
Make Required Affidavit  
Mail or Deliver Report to:  
Conservation Division  
State Corporation Commission  
800 Bittig Building  
Wichita, Kansas

R 15-077-10012-00-00  
WELL PLUGGING RECORD

NORTH



Locate well correctly on above  
Section Plat

Harper County. Sec. 29 Twp. 31S Rge. (E) 7 (W)  
Location as "NE/CNW/SW" or footage from lines NE NE NW  
Lease Owner Continental Oil Company  
Lease Name O. J. Tracy Well No. 1  
Office Address Box 161, Great Bend, Kansas  
Character of Well (completed as Oil, Gas or Dry Hole) Dry Hole  
Date well completed 10-13 19 59  
Application for plugging filed 10-13 19 59  
Application for plugging approved 10-13 19 59  
Plugging commenced 10-13 19 59  
Plugging completed 10-13 19 59  
Reason for abandonment of well or producing formation No commercial zones  
encountered  
If a producing well is abandoned, date of last production 19  
Was permission obtained from the Conservation Division or its agents before plugging was commenced? yes

Name of Conservation Agent who supervised plugging of this well Mr. W. L. Lackamp  
Producing formation none Depth to top \_\_\_\_\_ Bottom \_\_\_\_\_ Total Depth of Well 4741 Feet  
Show depth and thickness of all water, oil and gas formations.

OIL, GAS OR WATER RECORDS

CASING RECORD

FORMATION	CONTENT	FROM	TO	SIZE	PUT IN	PULLED OUT
Mississippi	gas	4314	4338	8 5/8"	264'	None

Describe in detail the manner in which the well was plugged, indicating where the mud fluid was placed and the method or methods used in introducing it into the hole. If cement or other plugs were used, state the character of same and depth placed, from \_\_\_\_\_ feet to \_\_\_\_\_ feet for each plug set.

Set Halliburton plug at 240'.  
Pumped 20 sacks of cement.  
Filled hole with mud up to 35'.  
Dumped 10 sacks of cement.

RECEIVED  
STATE CORPORATION COMMISSION  
OCT 20 1959  
10-20-59  
CONSERVATION DIVISION  
WICHITA, KANSAS

(If additional description is necessary, use BACK of this sheet)  
Name of Plugging Contractor Peel Brothers, Inc.  
Address Hoisington, Kansas

STATE OF Kansas COUNTY OF Barton, ss.  
F. L. Dunn (employee of owner) or ~~(owner)~~ of the above-described well, being first duly sworn on oath, says: That I have knowledge of the facts, statements, and matters herein contained and the log of the above-described well as filed and that the same are true and correct. So help me God.

ARC  
10-14-59  
State DWM File  
Copy to Sohio Pet. Co.  
(Signature) F. L. Dunn  
(Address) \_\_\_\_\_  
SUBSCRIBED AND SWORN TO before me this 14th day of October, 19 59

My commission expires August 1, 1960 Jack D. Morrow Notary Public.

WELL LOG BUREAU—KANSAS GEOLOGICAL SOCIETY

503 East Murdock,

Wichita, Kansas

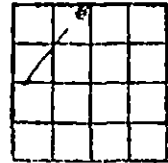
15-077-10012-00-00

Company- CONTINENTAL OIL CO.  
Farm- Tracy No. 1

SEC. 29 T. 31 R. 7W  
NE NE NW

Total Depth. 4741'  
Comm. 9-26-59 Comp. 10-13-59  
Shot or Treated.  
Contractor. Peel Brothers, Inc.  
Issued. 12-5-59

County Harper  
KANSAS



CASING:  
8 5/8" 264' cem.

Elevation. 1513' RB

Production. Dry

Figures Indicate Bottom of Formations.

clay, sand & shale	60
shale & shells	140
shale & redbed	266
shale & shells	1250
shale & lime	1710
lime	1800
lime & shale	3670
shale	3760
shale & lime	3860
lime	3895
lime & chert	3925
lime	4020
lime & shale	4305
lime	4338
Mississippi chert	4350
lime & chert	4485
lime	4585
lime & shale	4665
shale	4676
shale & lime	4698
Simpson	4741
Total Depth	

TOPS: SCOUT	
Mississippi	4324
Kinderhook	4588
Simpson Dolomite	4696

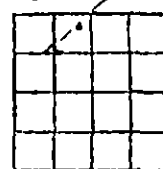
WELL LOG BUREAU—KANSAS GEOLOGICAL SOCIETY  
508 East Murdock, Wichita, Kansas

Company- CONTINENTAL OIL COMPANY  
Farm- Tracy No.1 (Washdown)

SEC. 29 T. 31 R. 7W  
NE NE NW

Total Depth. 5048'  
Comm. 12-30-59 Comp. 1-12-60  
Shot or Treated.  
Contractor. Peel Brothers, Inc.  
Issued. 4-16-60

County Harper  
KANSAS



Elevation. 1513 RB

Production. SWDY

CASING:

Figures Indicate Bottom of Formations.

Washed down old hole	4740
Sand	4820
shale & sand	4888
lime & shale	4935
lime	5048
Total Depth	

TOPS: SCOUT	
Mississippi	4332
Kinderhook	4590
Simpson Dolomite	4700
Simpson Sand	4751
Arbuckle	4872