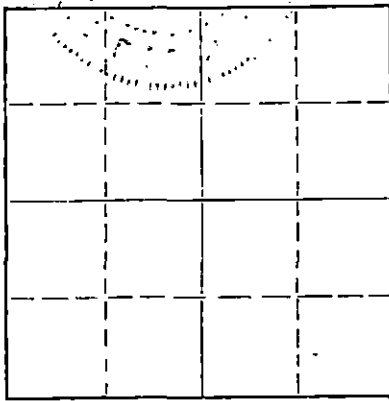


Give All Information Completely  
Make Required Affidavit  
Mail or Deliver Report to:  
Conservation Division  
State Corporation Commission  
212 No. Market  
Wichita, Kansas

WELL PLUGGING RECORD



Locate well correctly on above  
Section Plat

Harper County, Sec. 29 Twp. 31S Rge. 7W (E) (W)

Location as "NE/CNW/SW" or footage from lines C SW SW  
Lease Owner Kathol Petroleum, Inc.  
Lease Name Clark Well No. 1  
Office Address 900 Sutton Place, Wichita, Kansas 67202  
Character of Well (completed as Oil, Gas or Dry Hole)  
Date well completed 4-2-68 19  
Application for plugging filed 4-4-68 19  
Application for plugging approved 4-2-68 19  
Plugging commenced 4-2-68 19  
Plugging completed 4-2-68 19  
Reason for abandonment of well or producing formation

If a producing well is abandoned, date of last production 19  
Was permission obtained from the Conservation Division or its agents before plugging was commenced? Yes

Name of Conservation Agent who supervised plugging of this well Herman Justice, Nickerson, Kansas  
Producing formation Depth to top Bottom Total Depth of Well 4759 Feet  
Show depth and thickness of all water, oil and gas formations.

OIL, GAS OR WATER RECORDS

CASING RECORD

FORMATION	CONTENT	FROM	TO	SIZE	PUT IN	PULLED OUT

Describe in detail the manner in which the well was plugged, indicating where the mud fluid was placed and the method or methods used in introducing it into the hole. If cement or other plugs were used, state the character of same and depth placed, from feet to feet for each plug set.

Filled hole to 242' with heavy mud; set Howco plug and 1/4 sack hulls; 20 sacks cement on top of plug; filled hole to 40' with heavy mud; set Howco plug and 1/4 sack hulls; 10 sacks cement on top of plug; 2 sacks cement in rathole. Job complete 10:00 p.m. 4-2-68. Plugging authority, Herman Justice, Nickerson, Kansas.

RECEIVED  
STATE CORPORATION COMMISSION  
APR 5 1968  
CONSERVATION DIVISION  
Wichita, Kansas  
4-5-68

(If additional description is necessary, use BACK of this sheet)

Name of Plugging Contractor  
Address


STATE OF KANSAS, COUNTY OF SEDGWICK, ss.  
Don D. Shawver (employee of owner) or (owner or operator) of the above-described well, being first duly sworn on oath, says: That I have knowledge of the facts, statements, and matters herein contained and the log of the above-described well as filed and that the same are true and correct. So help me God.

(Signature) Don D. Shawver  
900 Sutton Place, Wichita, Kansas (Address)

SUBSCRIBED AND SWORN to before me this 4th day of April, 1968

Notary Public Commission expires September 12, 1971

Dixie Lee Graham, Notary Public.





15-077-20054-00-00

RECEIVED  
STATE CORPORATION COMMISSION  
APR 10 1968  
CONSERVATION DIVISION  
Wichita, Kansas

DRILLERS LOG  
#1 CLARK

KATHOL PETROLEUM, INC.  
C NW NW Sec. 29-31S-7W  
HARPER COUNTY, KANSAS

Commenced: 3-22-68  
Completed: 4-2-68  
Elevation: 1493 KB

FROM	TO	REMARKS
0	130	Shale & Shells
130	242	12 1/4" Surface Hole
242	970	Shale & Shells & Blue Clay
970	1500	Shale & Shells
1500	1775	Shale w/ Lime Streaks
1775	2281	Shale & Shells
2281	2575	Shale & Lime
2575	2775	Shale & Lime
2775	3100	Shale w/ Lime Streaks
3100	3335	Shale & Lime
3335	3490	Shale & Shells
3490	3655	Shale
3655	3755	Lime & Shale
3755	3821	Shale
3821	3892	Lime
3892	3935	Lime
3935	3990	Lime
3990	4070	Lime
4070	4120	Lime
4120	4400	Lime
4400	4495	Chert & Lime
4495	4565	ChertyLime
4565	4585	Lime
4585	4625	Lime
4625	4692	Shale
4692	4737	Shale w/ Lime Streaks
4737	4759	Lime
	4759	RTD


TOPS (Log)  
T.K.C. 3819' (-2326)  
Miss. 4358' (-2865)  
Kink.Sh. 4617' (-3124)  
Chat.Sh. 4693' (-3200)  
Simp.Dol. 4721' (-3228)  
Log TD 4757'

I certify to the best of my knowledge and belief, the above represents a true and accurate drillers log record of the captioned well.

G. W. Speer

STATE OF KANSAS)  
) SS  
COUNTY OF SEDG.)

Subscribed and sworn to before me this 2nd day of April, 1968.



Dixie Lee Graham, Notary Public

My Commission Expires September 12, 1971.