

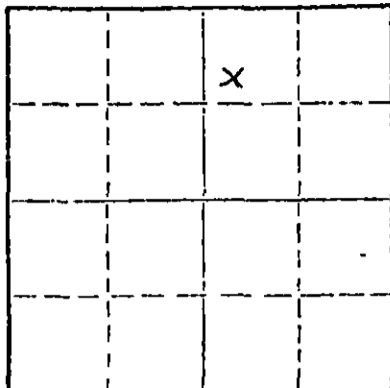
15-077-10185-00-00

STATE OF KANSAS
STATE CORPORATION COMMISSION

Form CP-4

Give All Information Completely
Make Required Affidavit
Mail or Deliver Report to:
Conservation Division
State Corporation Commission
P. O. Box 17027
Wichita, Kansas 67217
NORTH

WELL PLUGGING RECORD



Locate well correctly on above
Section Plat

Harper County, Sec. 29 Twp. 31 Rge. 7 (E) W (W)
Location as "NE/CNW/SW" or footage from lines C SW NW NE
Lease Owner Continental Oil Company
Lease Name L. E. Mathes Well No. #2
Office Address 3535 N.W. 58th St. ; Okla. City, Okla.
Character of Well (completed as Oil, Gas or Dry Hole) Oil
Date well completed March 29 19 59
Application for plugging filed October 1973
Application for plugging approved October 1973
Plugging commenced November 1 1973
Plugging completed November 12 1973
Reason for abandonment of well or producing formation Depleted

If a producing well is abandoned, date of last production September 14 1972
Was permission obtained from the Conservation Division or its agents before plugging was commenced? Yes

Name of Conservation Agent who supervised plugging of this well Russell Biberstein
Producing formation Simpson Depth to top 4684' Bottom 4691' Total Depth of Well 4735 Feet
Show depth and thickness of all water, oil and gas formations.

OIL, GAS OR WATER RECORDS

CASING RECORD

FORMATION	CONTENT	FROM	TO	SIZE	PUT IN	PULLED OUT
Simpson	Oil, Gas & Wtr	4684'	4691'	8 5/8"	255	None
				5 1/2"	4747	2885

Describe in detail the manner in which the well was plugged, indicating where the mud fluid was placed and the method or methods used in introducing it into the hole. If cement or other plugs were used, state the character of same and depth placed, from feet to feet for each plug set.

November 1, 1973 Plugged off bottom. Dumped sand to 4650'.
Mixed and dumped 5 sx of cement.

November 12, 1973 Plugged off top. Set 10' rock bridge at
320'. Filled 8 5/8" surface casing from
320' to base of cellar with 3000 lb. P.S.I.
ready-mix concrete.

RECEIVED
STATE CORPORATION COMMISSION
DEC 26 1973
CONSERVATION DIVISION
Wichita, Kansas
12-26-73


(If additional description is necessary, use BACK of this sheet)

Name of Plugging Contractor RUSS CASING PULLING, INC.
Address P. O. Box 1082 ; Great Bend, Kansas 67530

STATE OF Oklahoma, COUNTY OF Oklahoma, ss.
Mr. F. S. Cary (employee of owner) or (owner or operator) of the above-described well, being first duly sworn on oath, says: That I have knowledge of the facts, statements, and matters herein contained and the log of the above-described well as filed and that the same are true and correct. So help me God.

(Signature) F. S. Cary Staff Supervisor
3535 NW 58th St., Oklahoma City, Okla. 73112
(Address)

Subscribed and sworn to before me this 19th day of December, 1973



(Signature) Patsy R. Hall
Notary Public.

DRILLERS' LOG

Well Owner: Continental Oil Company
 Farm Name: L. E. Mathis Well No. 2
 Commenced: 3/7/59
 Completed: 3/28/59
 Total Depth: 4735'
 Casing: 8 5/8" @ 264' cemented
 5 1/2" @ 4734' cemented

SW NW NE
 Sec. 29-31S-7W
 Harper County, Kansas

Contractor: Peel Brothers, Inc.

Production:
 Elevation:

Figures below indicate bottoms of formations:

Red clay	0 -	40
Shale & shells		1465
Shale & lime		1620
Lime		1780
Lime & shale		1900
Shale & shells		2090
Lime & shale		2335
Shale & shells		2700
Shale & lime		3855
Lime		4085
Lime & shale		4115
Lime		4220
Lime & shale		4265
Lime & chert		4333
Lime		4360
Lime & chert		4558
Shale Kinderhook		4572
Shale & lime		4646
Shale		4667
Simpson Dolomite		4677
Shale & lime		4687
Sand		4735
Total Depth		4735

RECEIVED
 STATE CORPORATION COMMISSION
 JAN 31 1974
 CONSERVATION DIVISION
 Wichita, Kansas

This is to certify that the above information is to the best of our knowledge, true and correct.


PEEL BROTHERS, INC.

BY Jack Mathis

SUBSCRIBED AND SWORN to before me this 31st day of March, 1959

My commission expires: April 27, 1960

Rich Brant
 Notary Public



as Geological Society