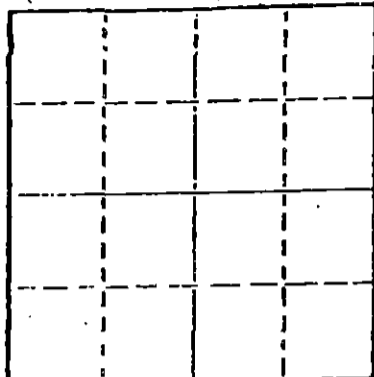


STATE OF KANSAS
STATE CORPORATION COMMISSION

WELL PLUGGING RECORD

Give All Information Completely
Make Required Affidavit
Mail or Deliver Report to
Conservation Division
State Corporation Comm.
245 North Water
Wichita, KS 67202



Locate well correctly on above
Section Plat

Pratt County. Sec. 20 Twp. 28S Rge. 11W E/W
Location as "NE/CNW/SW" or footage from lines
SE SE SE

Lease Owner Raymond Oil Company, Inc.
Lease Name Wetherall Well No. 1
Office Address 200 West Douglas, Suite 800, Wichita, Kans.
Character of Well (Completed as Oil, Gas or Dry Hole) Dry Hole

Date Well completed Dec. 12 1977
Application for plugging filed Dec. 11 1977
Application for plugging approved Dec. 11 1977
Plugging commenced Dec. 12 1977
Plugging completed Dec. 12 1977

Reason for abandonment of well or producing formation
Dry
If a producing well is abandoned, date of last production 19

Was permission obtained from the Conservation Division or
its agents before plugging was commenced? Yes

Name of Conservation Agent who supervised plugging of this well Bill Owen
Producing formation Depth to top Bottom Total Depth of Well 4520
Show depth and thickness of all water, oil and gas formations.

OIL, GAS OR WATER RECORDS

CASING RECORD

FORMATION	CONTENT	FROM	TO	SIZE	PUP IN	PULLED OUT
Surface		0	290	8 5/8		

Describe in detail the manner in which the well was plugged, indicating where the mud fluid
was placed and the method or methods used in introducing it into the hold. If cement or other
plugs were used, state the character of same and depth placed, from feet to
feet for each plug set.

Plugged: 40 sacks @ 500
25 sacks @ 290
Plugged with 1/2 sacks hulls
12 sacks to base of cellar
Complete @ 2:00 AM 12-12-77
Halliburton cement

RECEIVED
STATE CORPORATION COMMISSION

DEC 15 1977

CONSERVATION DIVISION
Wichita, Kansas

(If additional description is necessary, use BACK of this sheet)

Name of Plugging Contractor DaMac Drilling Inc.

STATE OF Kansas COUNTY OF Barton ss.

Martha J. McKown (employee of owner) or (owner or operator) of the above-described
well, being first duly sworn on oath, says: That I have knowledge of the facts, statements, and matters herein contained and the log of the
above-described well as filed and that the same are true and correct. So help me God.

(Signature) Martha J. McKown

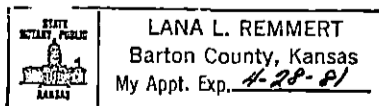
Box 1164, Great Bend, Kansas 67530
(Address)

Subscribed and sworn to before me this 13th day of December, 1977

Lana L. Remmert

My commission expires 4-28-81

Notary Public



KANSAS DRILLERS LOG

S. 20 T. 28S R. 11W ^E/_W

API No. 15 _____
 County _____ Number _____

Loc. SE SE SE

County Pratt

Operator
Raymond Oil Company, Inc.

Address
200 West Douglas, Suite 800

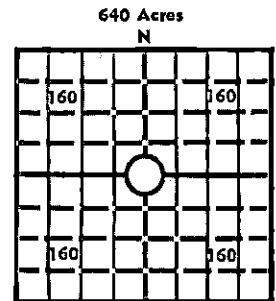
Well No. 1 Lease Name
Wetherall

Footage Location
 feet from (N) (S) line _____ feet from (E) (W) line _____

Principal Contractor
DaMac Drilling Inc. Geologist _____

Spud Date
12-1-77 Total Depth 4520 P.B.T.D. _____

Date Completed
12-12-77 Oil Purchaser _____



Elev.: Gr. _____

DF _____ KB _____

CASING RECORD

Report of all strings set — surface, intermediate, production, etc.

Purpose of string	Size hole drilled	Size casing set (in O.D.)	Weight lbs/ft.	Setting depth	Type cement	Sacks	Type and percent additives
Surface	12 1/4	8 5/8	28	290	Reg & 2%Gel	325	3%CC

LINER RECORD

PERFORATION RECORD

Top, ft.	Bottom, ft.	Sacks cement	Shots per ft.	Size & type	Depth interval

TUBING RECORD

Size	Setting depth	Packer set at

ACID, FRACTURE, SHOT, CEMENT SQUEEZE RECORD

Amount and kind of material used

Depth interval treated

RECEIVED
 STATE CORPORATION COMMISSION
 DEC 15 1977
 CONSERVATION DIVISION
 Wichita, Kansas

INITIAL PRODUCTION

Date of first production _____ Producing method (flowing, pumping, gas lift, etc.) _____

RATE OF PRODUCTION PER 24 HOURS	Oil	Gas	Water	Gas-oil ratio

Disposition of gas (vented, used on lease or sold) _____ Producing interval(s) _____

INSTRUCTIONS: As provided in KCC Rule 82-2-125, within 90 days after completion of a well, one completed copy of this Drillers Log shall be transmitted to the State Geological Survey of Kansas, 4150 Monroe Street, Wichita, Kansas 67209. Copies of this form are available from the Conservation Division, State Corporation Commission, 3830 So. Meridian (P.O. Box 17027), Wichita, Kansas 66217. Phone AC 316-522-2206. If confidential custody is desired, please note Rule 82-2-125. Drillers Logs will be on open file in the Oil and Gas Division, State Geological Survey of Kansas, Lawrence, Kansas 66044.

Operator

Raymond Oil Company, Inc.

DESIGNATE TYPE OF COMP.: OIL, GAS, DRY HOLE, SWDW, ETC.:

Well No.

1

Lease Name

Weatherall

S 20 T 28S R 11W E W

WELL LOG

Show all important zones of porosity and contents thereof; cored intervals, and all drill-stem tests, including depth interval tested, cushion used, time tool open, flowing and shut-in pressures, and recoveries.

SHOW GEOLOGICAL MARKERS, LOGS RUN, OR OTHER DESCRIPTIVE INFORMATION.

FORMATION DESCRIPTION, CONTENTS, ETC.	TOP	BOTTOM	NAME	DEPTH
Clay	0	45		
Sand	45	210		
RedBed	210	262		
Shale	262	1700		
Lime & Shale	1700	3812		
Lime	3812	4227		
Lime & Shale	4227	4520RTD		

USE ADDITIONAL SHEETS, IF NECESSARY, TO COMPLETE WELL RECORD.

Date Received

Martha J. McKown
Signature

Vice President

Title

December 13, 1977

Date