

STATE OF KANSAS
STATE CORPORATION COMMISSION

WELL PLUGGING RECORD

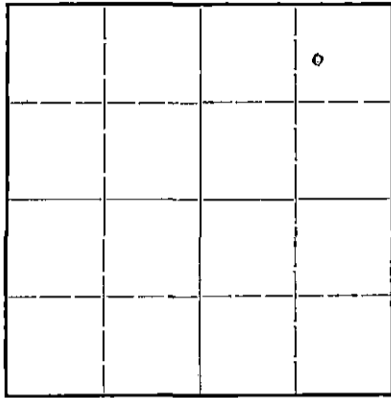
Give All Information Completely
Make Required Affidavit
Mail or Deliver Report to:
Conservation Division
State Corporation Commission
800 Bitting Building
Wichita, Kansas

OR

FORMATION PLUGGING RECORD

Strike out upper line
when reporting plug-
ging off formations.

NORTH



Locate well correctly on above
Section Plat

Pratt County. Sec. 7, Twp. 28-S, Rge. 11(W)
Location as "NE 1/4 NW 1/4 SW 1/4" or footage from lines 660' S - 330' W NE 1/4 NE 1/4
Lease Owner King Wood Oil Company
Lease Name Gilcrest Well No. 1
Office Address Dffingham, Ill.
Character of Well (completed as Oil, Gas or Dry Hole) Dry Hole
Date well completed Feb. 22, 1945 19.
Application for plugging filed March 26, 1945 19.
Application for plugging approved 19.
Plugging commenced April 5, 1945 19.
Plugging completed April 15, 1945 19.
Reason for abandonment of well or producing formation Dry Hole
If a producing well is abandoned, date of last production None 19.
Was permission obtained from the Conservation Division or its agents before plugging was com-
menced? Yes

Name of Conservation Agent who supervised plugging of this well Mr. Kerr
Producing formation None Depth to top Bottom Total Depth of Well 4520 3677 Feet
Show depth and thickness of all water, oil and gas formations.


OIL, GAS OR WATER RECORDS

CASING RECORD

Formation	Content	From	To	Size	Put In	Pulled Out
Surface sand & red bed	water	60	120	10"	351'	None
Arbuckle lime	salt water	4459	4520	5 1/2"	4310'	2515'

Describe in detail the manner in which the well was plugged, indicating where the mud fluid was placed and the method or methods used in introducing it into the hold. If cement or other plugs were used, state the character of same and depth placed, from _____ feet to _____ feet for each plug set.

Well was plugged back with crushed rock and four sacks cement at 3677'. Well was filled with heavy mud from 3677' to 351', Bottom of surface. Ran twenty sacks cement from bottom of surface. Heavy mud to top of plug and ran 10 sacks cement in top of surface.




(If additional description is necessary, use BACK of this sheet)

Correspondence regarding this well should be addressed to H. M. Herbert
Address Box 193, Great Bend, Kansas

STATE OF Kansas, COUNTY OF Pratt
N. M. Herbert (employee of owner) or (owner or operator) of the above-described well,
being first duly sworn on oath, says: That I have knowledge of the facts, statements, and matters herein and the log of the above-described well as filed and that the same are true and correct. So help me God.

(Signature) N. M. Herbert



SUBSCRIBED AND SWORN to before me this 28th day of April 1945

Frank A. Moses
Notary Public.

mission expires 3-4-49

Kingwood Oil Company, No. 1 Gilchrist

C EL NE NE 7-28S-11W
Pratt County, Kansas

Commenced: January 22, 1945
Spudded: January 25, 1945
Rotary Hole Completed: February 27, 1945
Total Rotary Depth: 4520'

CASING RECORD

351' of 10" surface casing, cemented with 250 sacks cement.
4310' of 5 1/2" O. D. 17# casing, cemented with 250 sacks cement.

DRILLERS LOG

Sand	0' to	175'	Shale & shells	3597'
Red Bed		770	Lime	3645
Red Rock & Shale		1140	Soft lime	3653
Shale		1250	Lime	4040
Shale & salt		1515	Broken lime	4065
Shale		1600	Lime	4094
Broken lime		1790	Lime & chert	4118
Sand		1810	Lime	4165
Broken lime		2035	Shale	4266
Sand		2043	Lime	4350
Broken lime		2480	Lime & shale	4370
Shale & shells		2650	Sand	4371
Shale		2795	Sand & lime	4395
Shale & shells		2805	Shale & chert	4420
Broken lime		2845	Shale	4459
Shale & shells		3095	Arbuckle lime	4520
Broken lime		3165	Total Depth	4520
Lime		3525		

Circulated at 3653 for samples.

Cored lime 3653-3656 - Recovered 3 feet porous fossiliferous lime (fair show oil).

Took Drill Stem test 3645 to 3656. Open 45 minutes - Recovered 15 gallon mud breaking some free oil.

Slight show oil 3722 - 3728, in Lansing Kansas City

" " " 3746 - 3751 " " " "

Fair " " " 3764 - 3772 " " " "

2nd Drill stem test taken at T.D. of 3800 in Lansing.

Recovered 70 of mud cutting slight amount of oil.

Circulated in Viola at 4270

Circulated at 4370

Circulated in Arbuckle at 4465 - 4470 in Arbuckle!

Reconditioned hole and changed mud at T.J. of 4520 to run Schlumberger test.

Schlumberger test run 2-25-45.

5 1/2" casing cemented at 4310 feet. Completed 1 P.M. 2-27-45

I hereby certify that the foregoing log, is to my best knowledge and belief, true and correct.



SHARON DRILLING COMPANY, INC.

By M. F. Green

State of Kansas)
County of Sedgwick) ss.

Subscribed and sworn to before me, a notary public in and for the State and County aforesaid, this 6th day of March, 1945.



M. A. Davis
Notary Public

100

