

15-119-00121-0000


STATE OF KANSAS
STATE CORPORATION COMMISSION

WELL PLUGGING RECORD

Give All Information Completely
Make Required Affidavit
Mail or Deliver Report to:
Conservation Division
State Corporation Commission
212 North Market, Insurance Bldg.
Wichita, Kansas

Meade County, Sec. 21 Twp. 33 Rge. 30 (E) W (W)

NORTH



Locate well correctly on above
Section Plat

Location as "NE/CNW/SW" or footage from lines SW NE
Lease Owner Joe N. Champlin
Lease Name McVey Well No. 1
Office Address 302 First Nat'l Bank Building Enid, Oklahoma
Character of Well (completed as Oil, Gas or Dry Hole) dry hole
Date well completed September 18 1960
Application for plugging filed October 6 1960
Application for plugging approved October 21 1960
Plugging commenced November 11 1960
Plugging completed November 18 1960
Reason for abandonment of well or producing formation dry hole

If a producing well is abandoned, date of last production 19
Was permission obtained from the Conservation Division or its agents before plugging was commenced? yes

Name of Conservation Agent who supervised plugging of this well W. L. Lackamp
Producing formation _____ Depth to top _____ Bottom _____ Total Depth of Well 6229 Feet
Show depth and thickness of all water, oil and gas formations.

OIL, GAS OR WATER RECORDS

CASING RECORD

FORMATION	CONTENT	FROM	TO	SIZE	PUT IN	PULLED OUT
				8 5/8	1587.27	None
				5 1/2	4590.67	3614.82

Describe in detail the manner in which the well was plugged, indicating where the mud fluid was placed and the method or methods used in introducing it into the hole. If cement or other plugs were used, state the character of same and depth placed, from _____ feet to _____ feet for each plug set.

Bridging plug 5700'.

Mudded 5700' - 550'.

Rock 550 - 540'.

Cement 540 - 480'.

Mudded 480 - 40'.

Rock 40 - 30.

Cement 30 - 0.

RECEIVED
STATE CORPORATION COMMISSION
NOV 29 1960
CONSERVATION DIVISION
Wichita, Kansas

(If additional description is necessary, use BACK of this sheet)

Name of Plugging Contractor Southwest Casing Pulling Co., Inc.
Address P. O. Box 364 Great Bend, Kansas

STATE OF Kansas, COUNTY OF Finney, ss.
R. W. Lange, employee of owner (employee of owner) or (owner or operator) of the above-described well, being first duly sworn on oath, says: That I have knowledge of the facts, statements, and matters herein contained and the log of the above-described well as filed and that the same are true and correct. So help me God.

(Signature) R. W. Lange

Box 434, Garden City, Kansas
(Address)

SUBSCRIBED AND SWORN TO before me this 28 day of Nov, 1960

My commission expires Nov 1, 64

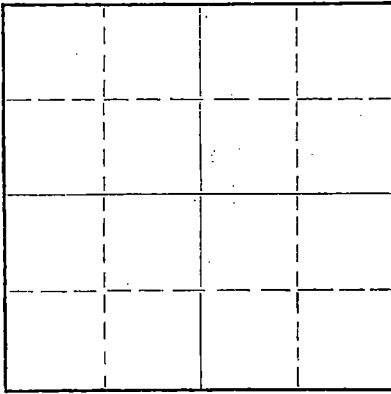
F. J. Williams
Notary Public.

STATE OF KANSAS
STATE CORPORATION COMMISSION

Give All Information Completely
Make Required Affidavit
Mail or Deliver Report to:
Conservation Division
State Corporation Commission
211 No. Broadway
Wichita, Kansas

15-119-00121-0000
WELL PLUGGING RECORD

NORTH



Locate well correctly on above
Section Plat

Meade County, Sec. 21 Twp. 33 Rge. 30 (E) (W)
Location as "NE/CNW/SW" or footage from lines SW NW SE
Lease Owner Joe N. Champlin
Lease Name McVey Well No. 1
Office Address Box 434, Garden City, Kansas
Character of Well (completed as Oil, Gas or Dry Hole) Oil
Date well completed 11-17-60 19
Application for plugging filed 11-10-60 19
Application for plugging approved 11-10-60 19
Plugging commenced 11-10-60 19
Plugging completed 11-17-60 19
Reason for abandonment of well or producing formation dry

If a producing well is abandoned, date of last production 19
Was permission obtained from the Conservation Division or its agents before plugging was commenced? yes

Name of Conservation Agent who supervised plugging of this well W. I. Lackamp
Producing formation _____ Depth to top _____ Bottom _____ Total Depth of Well 6229 Feet
Show depth and thickness of all water, oil and gas formations.

OIL, GAS OR WATER RECORDS

CASING RECORD

FORMATION	CONTENT	FROM	TO	SIZE	PUT IN	PULLED OUT

Describe in detail the manner in which the well was plugged, indicating where the mud fluid was placed and the method or methods used in introducing it into the hole. If cement or other plugs were used, state the character of same and depth placed, from _____ feet to _____ feet for each plug set.

All bottom hole perf. squeezed off.
Mud to 550' set 10' rock bridge with 20 sacks cement.
Mud to 40' set 10' rock bridge with 10 sacks cement.

(If additional description is necessary, use BACK of this sheet)

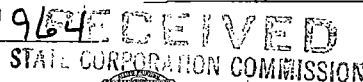
Name of Plugging Contractor Southwest Casing Pulling Co., Inc.
Address Box 364, Great Bend, Kansas

STATE OF Kansas, COUNTY OF Barton, ss.
Southwest Casing Pulling Co., Inc. (employee of owner) or (owner or operator) of the above-described well, being first duly sworn on oath, says: That I have knowledge of the facts, statements, and matters herein contained and the log of the above-described well as filed and that the same are true and correct. So help me God.

(Signature) Warren H. Horner
Box 364, Great Bend, Kansas
(Address)

SUBSCRIBED AND SWORN TO before me this 22 day of November, 19 60

My commission expires 24 October 1964
Sidney D. Miller
Notary Public.



NOV 23 1960

CONSERVATION DIVISION
Wichita, Kansas

LEASE: McVEY #1
 OPERATOR: JOE N. CHAMPLIN
 CONTRACTOR: EARL F. WAKEFIELD
 COMN: 7/29/60 COMP: 8/31/60

LOCATION: C NW SE
 SECTION 21-338-30W
 MEADE COUNTY, KANSAS
 CASING 8 5/8" set at 1596 feet
 5 1/2" set at 6085 feet

Clay and Sand	430
Clay	585
Red Bed	1020
Sand	1150
Red Bed	1389
Red Bed and Shells	1596
Shale	1851
Shale with streaks of Anhydrite	2214
Shale and Anhydrite	2480
Lime and Anhydrite	2553
Anhydrite	2607
Dolomite	2661
Dolomite and Lime	2729
Lime and Shale	2776
Dolomite and Lime	2838
Lime with streaks of chalk	2987
Lime	3120
Lime with streaks of shale	3195
Lime	3300
Lime with streaks of chalk	3376
Chalk and Lime	3440
Lime	3557
Lime and Chalk	3627
Lime	3707
Lime with streaks of chalk	3850
Lime	4054
Lime and Shale	4250
Lime	4277
Lime and Shale	4358
Shale and Lime	4468
Lime	4494
Lime and Shale	4583
Lime	4651
Lime with streaks shale and chalk	4720
Lime and Shale	4744
Lime	5144
Shale and Lime	5220
Lime	5672
Lime and Shale	5692
Coring and Seaming	5776
Lime and Shale	6074
Lime	6094
Lime	6229
T. D.	6229

RECEIVED
 STATE CORPORATION COMMISSION

OCT 7 1960

CONSERVATION DIVISION
 Wichita, Kansas

STATE OF KANSAS)
) ss
 COUNTY OF SEDWICK)

I hereby certify that the above is a true and correct copy of the log on the McVey #1 well, located C NW SE of Section 21-338-30W, Meade County, Kansas.

EARL F. WAKEFIELD

By F. L. Bachus

Subscribed and sworn before me this 8th day of September, 1960.

C. A. Snow
 C. A. SNOW NOTARY

My commission expires July 26, 1962.

LEASE: McVEY #1
OPERATOR: JOE N. CHAMPLIN
CONTRACTOR: EARL F. WAKEFIELD
COMM: 7/29/60 COMP: 8/31/60

LOCATION: C NW SE
SECTION 21-33S-30W
MEADE COUNTY, KANSAS
CASING 8 5/8" Set at 1596 feet
5 1/2" Set at 6085 feet

Clay and Sand	430
Clay	585
Red Bed	1020
Sand	1150
Red Bed	1389
Red Bed and Shells	1596
Shale	1851
Shale with streaks of Anhydrite	2214
Shale and Anhydrite	2480
Lime and Anhydrite	2553
Anhydrite	2607
Dolomite	2661
Dolomite and Lime	2729
Lime and Shale	2776
Dolomite and Lime	2838
Lime with streaks of chalk	2987
Lime	3120
Lime with streaks of shale	3195
Lime	3300
Lime with streaks of chalk	3376
Chalk and Lime	3440
Lime	3557
Lime and Chalk	3627
Lime	3707
Lime with streaks of chalk	3850
Lime	4054
Lime and Shale	4250
Lime	4277
Lime and Shale	4358
Shale and Lime	4468
Lime	4494
Lime and Shale	4583
Lime	4651
Lime with streaks shale and chalk	4720
Lime and Shale	4744
Lime	5144
Shale and Lime	5220
Lime	5672
Lime and Shale	5692
Coring and Heaming	5776
Lime and Shale	6074
Lime	6094
Lime	6229
T. D.	6229

RECEIVED
COMMISSION
DEC 20 1960
CONSERVATION DIVISION
Wichita, Kansas

STATE OF KANSAS)
) ss
COUNTY OF SEDGWICK)

I hereby certify that the above is a true and correct copy of the log on the McVey #1 well, located C NW SE of Section 21-33S-30W, Meade County, Kansas.

EARL F. WAKEFIELD

By Earl F. Wakefield

Subscribed and sworn before me this 8th day of September, 1960.

C. A. Snow

C. A. SNOW

NOTARY

My commission expires July 26, 1962.