


STATE OF KANSAS
STATE CORPORATION COMMISSION

Form CP-4

Give All Information Completely
Make Required Affidavit
Mail or Deliver Report to:
Conservation Division
State Corporation Commission
212 No. Market
Wichita, Kansas 67202

WELL PLUGGING RECORD

NORTH



Locate well correctly on above
Section Plat

Meade County, Sec. 22 Twp. 33 Rge. 30 (E) (W)

Location as "NE/CNW/SE/SW" or footage from lines C SE NE
Lease Owner ~~XXXXXXXXXX~~ Earl C. Brookover
Lease Name Brookover Powell #1 Well No. _____
Office Address Garden City, Kansas
Character of Well (completed as Oil, Gas or Dry Hole) _____
Date well completed _____ 19____
Application for plugging filed _____ 19____
Application for plugging approved _____ 19____
Plugging commenced 1/18/70 _____ 19____
Plugging completed 1/21/70 _____ 19____
Reason for abandonment of well or producing formation depleted.

If a producing well is abandoned, date of last production _____ 19____
Was permission obtained from the Conservation Division or its agents before plugging was commenced? YES

Name of Conservation Agent who supervised plugging of this well Eaves
Producing formation _____ Depth to top _____ Bottom _____ Total Depth of Well 5805 Feet
Show depth and thickness of all water, oil and gas formations.

OIL, GAS OR WATER RECORDS


CASING RECORD

FORMATION	CONTENT	FROM	TO	SIZE	PUT IN	PULLED OUT
				8-5/8	1607	none
				5 1/2"	5787	2769

Describe in detail the manner in which the well was plugged, indicating where the mud fluid was placed and the method or methods used in introducing it into the hole. If cement or other plugs were used, state the character of same and depth placed, from _____ feet to _____ feet for each plug set.

Pumped 3 sacks hulls, 6 sacks mud and 40 sacks of cement on bottom. Rigged up, shot pipe at 2998', 2900', 2800', pulled 86 joints. Set rock bridge at 600', 35 sacks of cement. Mud to 40' rock bridge and ran 10 sacks of cement. Wallied pipe.

PLUGGING COMPLETE.




(If additional description is necessary, use BACK of this sheet)
Name of Plugging Contractor KNIGHT CASING PULLING CO., INC.
Address CHASE, KANSAS

STATE OF KANSAS COUNTY OF RICE, ss. NOEL J. KNIGHT

(employee of owner) or (owner or operator) of the above-described well, being first duly sworn on oath, says: That I have knowledge of the facts, statements, and matters herein contained and the log of the above-described well as filed and that the same are true and correct. So help me God.

(Signature) Noel Knight
CHASE, KANSAS

SUBSCRIBED AND SWORN to before me this 26th day of January, 19 70



Margaret Melcher
Notary Public.

My commission expires 2/15/71

James Donoghue
#1 Powell
C SE/4 NE/4 Section 22-33-30W
Meade County, Kansas

Mr. James Donoghue
Denver Club Building
Denver, Colorado

RECEIVED
STATE CORPORATION COMMISSION
NOV 3 1969
CONSERVATION DIVISION
Wichita, Kansas

Elevation:
Spudded: January 24, 1956
Rotary Completed: February 22, 1956
Contractor: Rocket Drilling Company, Inc.

CASING RECORD

1607' 8-5/8" O.D. 24# seamless casing cemented with 750 sacks cement.
5787' 5-1/2" O.D. 14# seamless casing cemented with 250 sacks cement.

DRILLERS LOG

Clay & Sand	0 to	105	Shale & Shells	2470
Sand		430	Shale & Lime	2905
Clay & Sand		600	Lime & Shale	3366
Red Bed		650	Chalk, Lime & Shale	3450
Shale & Shells		760	Shale & Lime	3526
Red Bed & Anhydrite		995	Chalk, Lime & Shale	3610
Shale & Shells		1090	Chalk & Lime	3630
Sand		1140	Lime & Shale	3690
Shale & Shells		1310	Chalk, Lime, & Shale	3825
Sand		1320	Chalk & Lime	3915
Shale & Shells		1405	Chalky Lime	3948
Sand		1420	Lime	3956
Shale & Shells		1455	Lime & Chalk	4035
Sand		1490	Lime	4090
Shale & Shells		1510	Lime & Chalk	4122
Red Bed, Sand, Rock & Anhydrite		1595	Lime & Shale	4234
Shale & Shells		1690	Shale & Lime Streaks	4319
Sand		1710	Shale & Lime	4423
Shale		1929	Lime & Shale	4585
Shale & Anhydrite		2074	Lime	5470
			Lime & Shale	5788 T.D.

STATE OF KANSAS)
) SS
COUNTY OF SEDGWICK)

I hereby certify that to the best of my knowledge and belief the foregoing log is true and correct.

ROCKET DRILLING COMPANY, INC.


/s/ L. H. Myrick
L. H. Myrick

Subscribed and sworn to before me, a Notary Public, in and for the County and State aforesaid, this 24th day of February, 1956.

/s/ Jeannette Helmer Spence
Notary Public

My commission expires:
10/28/1959

STATE OF KANSAS)
) ss.
COUNTY OF FINNEY)



a Notary Public, in and for the County and State aforesaid, and on this 30th day of October, 1969, hereby certify that the above and foregoing is a true and correct copy of the log of the #1 Powell well.

My Commission Expires: June 27, 1973

Linda S. Ford
Linda S. Ford Notary Public