

15-119-10066-0000

STATE OF KANSAS  
STATE CORPORATION COMMISSION

Form CP-4

Give All Information Completely  
Make Required Affidavit  
Mail or Deliver Report to:  
Conservation Division  
State Corporation Commission  
212 No. Market  
Wichita, Kansas

WELL PLUGGING RECORD

Meade County, Sec. 22 Twp. 33S Rge. 30W ~~XX~~ (XX)

Location as "NE/CNW/SW" or footage from lines 660' fr EL & 660' fr SL (SE SE)

Lease Owner Cities Service Oil Company

Lease Name Yake (Novinger Unit) #C-4924 Well No. 101

Office Address Box 1098, Liberal, Kansas

Character of Well (completed as Oil, Gas or Dry Hole) Oil

Date well completed 4-19 19 52

Application for plugging filed 3-1 19 72

Application for plugging approved 3-6 19 72

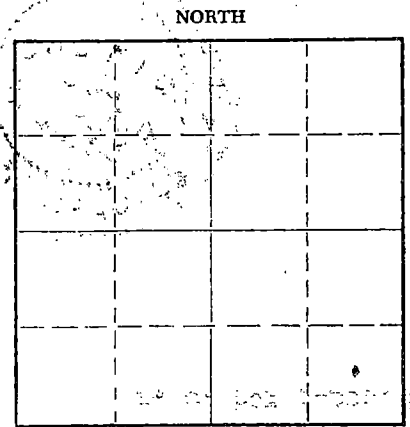
Plugging commenced 3-27 19 72

Plugging completed 3-28 19 72

Reason for abandonment of well or producing formation Depleted

If a producing well is abandoned, date of last production 11-5 19 70

Was permission obtained from the Conservation Division or its agents before plugging was commenced? Yes



Locate well correctly on above Section Plat

Name of Conservation Agent who supervised plugging of this well Ed Eves

Producing formation Marmaton Depth to top 5276 Bottom 5283' Total Depth of Well 5868 Feet

Show depth and thickness of all water, oil and gas formations.


OIL, GAS OR WATER RECORDS

CASING RECORD

FORMATION	CONTENT	FROM	TO	SIZE	PUT IN	PULLED OUT
Marmaton	Oil	5276	5283	5-1/2"	5868	2528'
				8-5/8"	1765	-
				12-3/4"	608	-

Describe in detail the manner in which the well was plugged, indicating where the mud fluid was placed and the method or methods used in introducing it into the hole. If cement or other plugs were used, state the character of same and depth placed, from \_\_\_\_\_ feet to \_\_\_\_\_ feet for each plug set.

5100' - 5260'	20 sx cement
1700' - 5100'	Mud
1600' - 1700'	35 sx cement
40' - 1600'	Mud
0' - 40'	15 sx cement



(If additional description is necessary, use BACK of this sheet)

Name of Plugging Contractor Toland & Johnston  
Address P. O. Box 94336, Oklahoma City, Oklahoma

STATE OF KANSAS, COUNTY OF SEWARD, ss.  
R. L. Higginbottom (employee of owner) or (owner or operator) of the above-described

well, being first duly sworn on oath, says: That I have knowledge of the facts, statements, and matters herein contained and the log of the above-described well as filed and that the same are true and correct. So help me God.


(Signature) *R. L. Higginbottom*

Box 1098, Liberal, Kansas (Address)

SUBSCRIBED AND SWORN to before me this 29th day of March, 19 72

*B. J. McGriff*  
B. J. McGriff  
Notary Public.

My commission expires 8-6-74



15-119-10066-0000


WELL LOG BUREAU--KANSAS GEOLOGICAL SOCIETY  
503 East Murdock, Wichita, Kansas

Company- COLUMBIAN FUEL CORP.  
Farm- R. E. Yake No. 1

SEC. 22 T. 33 R. 30W  
CSE SE  
660' fr EL 660' fr SL

Total Depth. 5868 PB 5312  
Comm. 1-25-52 Comp. 3-11-52  
Shot or Treated.  
Contractor. Midwestern Drillers  
Issued. 9-13-52

County Meade KANSAS



Elevation. 2703.1

Production. 114 BOPD

Figures Indicate Bottom of Formations.

CASING:	
12 3/4" 608'	
8 5/8" 1765'	
5 1/2" 5868'	
clay & sand	130
sand	310
clay & sand	615
red bed & gyp	1050
red bed & sand	1240
red bed & shells	1555
anhydrite & shale	1645
shale & shells	2570
shale & lime	3695
lime	3815
lime & shale	4095
shale	4145
shale & lime	4798
shale, lime & chert streaks	4812
lime & shale	4885
lime	4924
lime & shale	5235
cored & reamed	5279
cored & reamed	5288
DST	5288
DST	5290
Cored & reamed	5315
Lime & shale	5725
cored & reamed	5770
DST	5770
Cored & reamed	5818
cored & reamed	5855
DST	5855
lime & shale	5868
Total Depth PB 5312	

Scout Tops:	
Herington	2694
Kansas City	4462
Marmanton	5276

Acidized w/1500 gals. of  
Acid thru perforations 5276-5283'.

RECEIVED  
STATE CORPORATION COMMISSION  
MAR 3 1972  
CONSERVATION DIVISION  
Wichita, Kansas