


15-119-20113-0000

STATE OF KANSAS
STATE CORPORATION COMMISSION

Form CP-4

Give All Information Completely
Make Required Affidavit
Mail or Deliver Report to:
Conservation Division
State Corporation Commission
P. O. Box 17027
Wichita, Kansas 67217
NORTH

WELL PLUGGING RECORD



Locate well correctly on above
Section Plat

Meade County, Sec. 24 Twp. 33S Rge. 30W (E) (W)
Location as "NE/CNW&SW" or footage from lines C 5/2 NE/4
Lease Owner Imperial Oil Co.
Lease Name Burmeister Well No. 1
Office Address 780 Fourth National Bldg., Wichita, Kansas 67202
Character of Well (completed as Oil, Gas or Dry Hole) Dry Hole
Date well completed 8-27-72 19
Application for plugging filed 8-27-72 19
Application for plugging approved 8-27-72 19
Plugging commenced 8-27-72 19
Plugging completed 8-27-72 19
Reason for abandonment of well or producing formation commercial quantities of oil not found
If a producing well is abandoned, date of last production 19
Was permission obtained from the Conservation Division or its agents before plugging was commenced? yes

Name of Conservation Agent who supervised plugging of this well Ed Eves - Sublette, Kansas
Producing formation _____ Depth to top _____ Bottom _____ Total Depth of Well 5946 Feet
Show depth and thickness of all water, oil and gas formations.

OIL, GAS OR WATER RECORDS

CASING RECORD

FORMATION	CONTENT	FROM	TO	SIZE	PUT IN	PULLED OUT
				8 5/8"	1526.96'	

Describe in detail the manner in which the well was plugged, indicating where the mud fluid was placed and the method or methods used in introducing it into the hole. If cement or other plugs were used, state the character of same and depth placed, from _____ feet to _____ feet for each plug set.

Mudded back to 1100' set solid bridge w/ 35 sx.
Mudded back to 40' set solid bridge w/ 15 sx.

RECEIVED
STATE CORPORATION COMMISSION


SEP 7 1972

CONSERVATION DIVISION
Wichita, Kansas

(If additional description is necessary, use BACK of this sheet)
Name of Plugging Contractor Rains & Williamson Oil Co., Inc.
Address 435 Page Court, 220 West Douglas - Wichita, Kansas 67202

STATE OF Kansas, COUNTY OF Sedawick, ss.
Wilson Rains, President of Rains & Williamson Oil Co., Inc. (employee of owner) or (owner or operator) of the above-described well, being first duly sworn on oath, says: That I have knowledge of the facts, statements, and matters herein contained and the log of the above-described well as filed and that the same are true and correct. So help me God.

(Signature) Wilson Rains
435 Page Court, 220 W. Douglas, Wichita, Kansas 67202
(Address)



Subscribed and sworn to before me this 5th day of September, 1972
October 4, 1975

Juanita M. Green
Notary Public.

15-119-20113-0000

WELL LOG


COMPANY Imperial Oil Co.
FARM Burmeister NO. 1

SEC. 24 T. 33S R. 30W
LOC. C S/2 NE/4

RIG. NO. 2
TOTAL DEPTH 5946
COMM. 8-13-72

COMP. 8-27-72

COUNTY Meade
KANSAS



CONTRACTOR Rains & Williamson Oil Co., Inc.

CASING
20
15
12
13

10
8 5/8" @ 1526.96 w/ 500 sx. 50/50 pos., 6% gel, ELEVATION 2705 KB
6 3% cc, + 200 sx. common, 3% cc.
5

PRODUCTION D & A

FIGURES INDICATE BOTTOM OF FORMATIONS


Sand and Shale	750
Red Bed and Shale	980
Sand	1210
Shale and Sand	1340
Red Bed Anhydrite and Shale	1552
Shale and Lime	1910
Sand and Shale	2376
Shale and Lime	2560
Lime and Shale	4033
Lime	4214
Lime and Shale	4939
Lime	5193
Lime and Shale	5240
Lime	5411
Lime and Shale	5515
Lime	5723
Lime and Shale	5747
Lime	5782
Sand and Shale	5810
Lime and Shale	5840
Lime	5946
<u>Rotary Total Depth</u>	<u>5946</u>

RECEIVED
STATE CORPORATION COMMISSION
SEP 7 1972
CONSERVATION DIVISION
Wichita, Kansas

State of Kansas
County of Sedgwick } ss:

I, Wilson Rains, President of the Rains & Williamson Oil Co., Inc.

upon oath state that the above and foregoing is a true and correct copy of the log of the Burmeister #1 well.



Wilson Rains
WILSON RAINS

Subscribed and sworn to before me this 5th day of September 19 72

My Commission Expires: October 4, 1975

Juanita M. Green
NOTARY PUBLIC
Juanita M. Green