

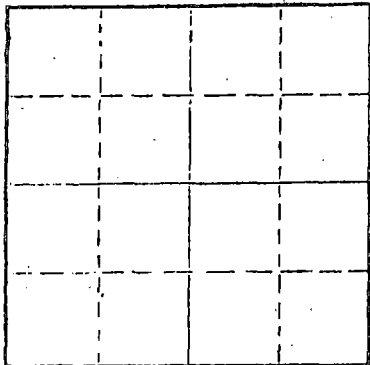
STATE OF KANSAS
STATE CORPORATION COMMISSION

Give All Information Completely
Make Required Affidavit
Mail or Deliver Report to
Conservation Division
State Corporation Commission
245 North Water
Wichita, KS 67202

FORM CP-4

WELL PLUGGING RECORD

Meade County, Sec 25 Twp. 33S Rge. (E) 30(W)
Location as "NE/CNW/SE/SW" or footage from lines C SE/4
Lease Owner Imperial Oil Company
Lease Name Evans Well No. 1-25
Office Address 720 Fourth Financial Center, Wichita
Character of Well (completed as Oil, Gas or Dry Hole) Dry Hole
Date well completed August 14, 1976
Application for plugging filed 19
Application for plugging approved 19
Plugging commenced August 14, 1976
Plugging completed August 14, 1976
Reason for abandonment of well or producing formation Dry Hole



Locate well correctly on above Section Plat


If a producing well is abandoned, date of last production 19
Was permission obtained from the Conservation Division or its agents before plugging was commenced? Yes (Clarence Thomas of Garden City)

Name of Conservation Agent who supervised plugging of this well
Producing formation Depth to top Bottom Total Depth of Well 5935 feet
Show depth and thickness of all water, oil and gas formations.

OIL, GAS OR WATER RECORDS				CASING RECORD		
FORMATION	CONTENT	FROM	TO	SIZE	PUT IN	PULLED OUT
	Surface	0	1537'	8-5/8"	1537'	None
	Casing					

Describe in detail the manner in which the well was plugged, indicating where the mud fluid was placed and the method or methods used in introducing it into the hole. If cement or other plugs were used, state the character of same and depth placed, from feet to feet for each plug set.

Plugged Hole w/50 sax cement @ 1500',
15 sax cement 40' to 0, 5 sax cement
in rat hole. Job Completed @ 12:30 P.M.



Name of Plugging Contractor Halliburton
Address R.R.1, Box 112, Liberal, Ks.

STATE OF KANSAS COUNTY OF SEDGWICK
T.M. McCaul, Jr. of Sage Drilling Co. ss.


being first duly sworn on oath, says: That I have knowledge of the facts, statements, and matters herein contained and the log of the above-described well as filed and that the same are true and correct. So help me God.

(Signature) [Signature]
500 Bitting Bldg., Wichita, Kansas
(Address)

SUBSCRIBED AND SWORN TO before me this 17th day of August, 1976.

My Commission expires November 26, 1978.

[Signature]
Louise K. Whitted - Notary Public.



DRILLERS LOG

EVANS NO. 1-25

CASING RECORD:	OPERATOR: Imperial Oil Company	DESCRIPTION:
8-5/8" set @ 1537' w/800 sax cement	CONTRACTOR: Sage Drilling Co.	C SE/4 Sec. 25-33S-30W Meade Co., Kansas
TOTAL DEPTH: 5935'	COMMENCED: July 31, 1976	ELEVATION: 2694KB
	COMPLETED: August 14, 1976	

<u>FORMATION</u>	<u>FROM</u>	<u>TO</u>	<u>REMARKS</u>
Sand	0	245	
Sand & Red Bed	245	1200	
Red Bed	1200	1556	
Red Bed & Shells	1556	2130	
Shells & Red Bed	2130	2500	
Shale & Anhydrite	2500	2640	
Anhydrite & Dolomite	2640	3035	
Dolomite & Shale	3035	3189	
Lime & Shale	3189	5842	
Shale & Lime	5842	5890	
Lime & Shale	5890	5935	D&A

I certify that this is a true and correct copy of the above log to the best of my knowledge.

RECEIVED
STATE CORPORATION COMMISSION

AUG 19 1976
SAGE DRILLING CO., INC.
CONSERVATION DIVISION
Wichita, Kansas

By T. M. McCaul, Jr.
T. M. McCaul, Jr.



subscribed and sworn to before me this 17th day of August, 1976.

Louise K. Whitted
Louise K. Whitted, Notary Public

My commission expires:
November 26, 1978.