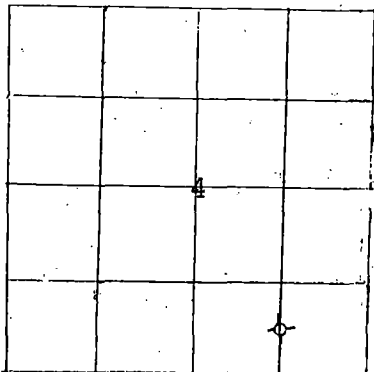


STATE OF KANSAS
STATE CORPORATION COMMISSION
200 Colorado Derby Bldg.
Wichita, Kansas 67202

WELL PLUGGING RECORD

Give All Information Completely
Make Required Affidavit

COUNTY Pratt SEC. 4 TWP. 27s RGE. 15 E/W
Location as in quarters or footage from lines:
C S/2 SE



Locate Well
correctly on above
Section Platt.

Lease Owner Texas Energies, Inc.
Lease Name Newby Well No. 1-4
Office Address Box 947 Pratt, KS 67124
Character of Well (Completed as Oil, Gas or Dry Hole): Dry Hole
Date Well Completed 3-30-82
Application for plugging filed 3-31-82
Plugging commenced 3-30-82
Plugging completed 3-30-82
Reason for abandonment of well or producing formation

Dry Hole
Was permission obtained from the Conservation Division or it's
Agent's before plugging was commenced? Yes

Name of Conservation Agent who supervised plugging of this well Morris Leslie
Producing formation -- Depth to top -- bottom -- T.D. 4882

Show depth and thickness of all water, oil and gas formations.

OIL, GAS OR WATER RECORDS

Casing Record

Formation	Content	From	To	Size	Put in	Pulled Out
None				8 5/8	368.33	None

Describe in detail the manner in which the well was plugged, indicating where the mud fluid was placed and the method or methods used in introducing it into the hold. If cement or other plugs were used, state the character of same and depth placed, from feet to feet for each plug set.

Plugged well with 130 sxs Common 3% CC 2% Gel as follows:

- cement plug at 650' with 60 sxs
- cement plug at 360' with 40 sxs
- solid bridge plug at 40' with 1/2 sx hulls and 10 sxs
- rathole with 10 sxs
- mousehole with 5 sxs
- water well with 3 sxs


(If additional description is necessary, use BACK of this sheet)
Name of Plugging Contractor Texplor Drilling

STATE OF Kansas COUNTY OF Pratt, ss.
E. H. Bittner (employee of owner) or (~~owner or operator~~) of the
above-described well, being first duly sworn on oath, says: That I have knowledge of the
facts, statements, and matters herein contained and the log of the above-described well as
filed and that the same are true and correct. So help me God.


(Signature) Edwin H Bittner
Box 947 Pratt, KS 67124
(Address)

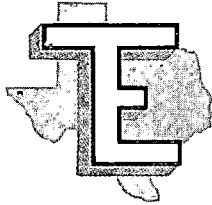
SUBSCRIBED AND SWORN TO before me this 13 day of March, 19 82

My Commission expires: April 23, 1983



Butts
Notary Public.





TEXAS ENERGIES, INC.

DRILLER'S WELL LOG

Newby 1-4
C S/2 SE, Sec. 4-27s-15w
Pratt County, Kansas

Commenced: 3-18-82

Completed: 3-29-82

OPERATOR: Texas Energies, Inc.

<u>DEPTH</u>		<u>FORMATION</u>	<u>REMARKS</u>
<u>FROM</u>	<u>TO</u>		
0	375	Sand-Shale	Spudded 3-18-82.
375	1880	Shale-Lime	Ran 9 jts. 8 5/8" 24# X-42 8 rd. new casing with 100 sxs Lite 3% CC and
1880	2512	Lime-Shale	75 sxs Common 3% CC 2% Gel set at
2512	3101	Lime-Shale	368.33, T.D. 375'. Job complete at
3101	3582	Lime-Shale	10:20 p.m. 3-04-82.
3582	4042	Lime-Shale	
4042	4132	Lime-Shale	
4132	4218	Lime-Shale	Total depth of well 4882'.
4218	4360	Lime-Shale	Plugged well with 130 sxs Common 3%
4360	4480	Lime-Shale	CC 2% Gel: cement plug at 650' with
4480	4610	Lime-Shale	60 sxs; cement plug at 360' with 40 sxs;
4610	4681	Lime-Shale	solid bridge plug at 40' with 1/2 sx
4681	4882	Lime-Shale	hulls and 10 sxs; rathole with 10 sxs;
			mousehole with 5 sxs; water well with
			3 sxs. Plug down at 11:00 a.m.
			3-30-82.

STATE OF KANSAS)
) ss.
COUNTY OF PRATT)

I, the undersigned, being duly sworn on oath, state that the above Driller's Log is true and correct to the best of my knowledge and belief and according to the records of this office.

TEXAS ENERGIES XPLORATION CO., INC.

My Commission Expires:

April 23, 1983

