

Give All Information Completely  
Make Required Affidavit  
Mail or Deliver Report to:  
Conservation Division  
State Corporation Commission  
211 No. Broadway  
Wichita, Kansas

16

WELL PLUGGING RECORD

PRATT

County, Sec. 28 Twp. 27S Rge. (E) 13 (W)

Location as "NE/CNW%SW%" or footage from lines CENTER W/2 W/2 SE/4

Lease Owner REX & MORRIS, KENNETH RUPP AND FRANCIS OIL & GAS, INC.

Lease Name GEMEINHARDT Well No. 1

Office Address P. O. BOX 334, EL DORADO, KANSAS

Character of Well (completed as Oil, Gas or Dry Hole) DRY HOLE

Date well completed 7 AUGUST 19 62

Application for plugging filed 7 AUGUST 19 62

Application for plugging approved 7 AUGUST 19 62

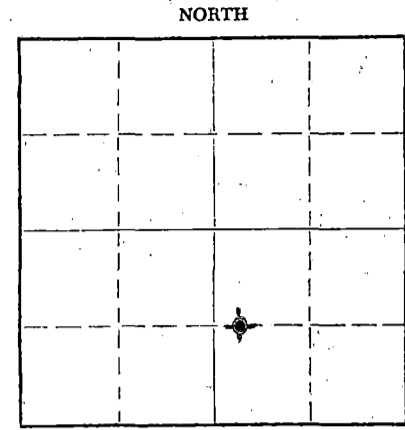
Plugging commenced 8 AUGUST 19 62

Plugging completed 8 AUGUST 19 62

Reason for abandonment of well or producing formation DRY HOLE

If a producing well is abandoned, date of last production NONE 19

Was permission obtained from the Conservation Division or its agents before plugging was commenced? YES



Locate well correctly on above Section Plat

Name of Conservation Agent who supervised plugging of this well HERMAN JUSTUS

Producing formation NONE Depth to top Bottom Total Depth of Well 4550 Feet

Show depth and thickness of all water, oil and gas formations.

OIL, GAS OR WATER RECORDS

CASING RECORD

FORMATION	CONTENT	FROM	TO	SIZE	PUT IN	PULLED OUT
SURFACE HOLE	WATER	SURFACE	357' RB	8 5/8" OD	351.77'	LEFT IN
(SEE ATTACHED LOG)						

Describe in detail the manner in which the well was plugged, indicating where the mud fluid was placed and the method or methods used in introducing it into the hole. If cement or other plugs were used, state the character of same and depth placed, from feet to feet for each plug set.

FILLED HOLE WITH DRILLING MUD TO 300', SET PLUG AND CEMENTED WITH 20 SACKS CEMENT, FILLED HOLE WITH DRILLING MUD TO 35', SET PLUG AND CEMENTED WITH 10 SACKS CEMENT.

RECEIVED  
STATE CORPORATION COMMISSION  
08-17-62  
AUG 17 1962  
CONSERVATION DIVISION  
Wichita, Kansas

(If additional description is necessary, use BACK of this sheet)  
Name of Plugging Contractor REX & MORRIS DRILLING COMPANY  
Address P. O. BOX 334, EL DORADO, KANSAS

STATE OF KANSAS, COUNTY OF BUTLER, ss.  
A. H. FISHER (employee of owner) or (owner or operator) of the above-described well, being first duly sworn on oath, says: That I have knowledge of the facts, statements, and matters herein contained and the log of the above-described well as filed and that the same are true and correct. So help me God.


(Signature) A. H. Fisher

P. O. BOX 334, EL DORADO, KANSAS (Address)

SUBSCRIBED AND SWORN to before me this 10TH day of AUGUST, 19 62

My commission expires 8 AUGUST 1966

Elizabeth Deschner Notary Public.



GEMEINHARDT # 1

Rex & Morris Drilling Company, Kenneth Rupp, et al.

Total Depth: 4550'  
Contractor: Rex & Morris  
Commenced: 7-27-62  
Completed: 8-8-62  
Initial Prod.: D. & A.

Location: W/2 W/2 SE/4  
Section 28-27S-13W  
Pratt County, Kansas  
Casing Record:  
8 5/8 @ 357' w/250 sacks

FORMATION	DEPTH
Surface Hole	357
Shale	735
Anhydrite	755
Shale and Shells	1800
Lime and Shale	1905
Lime	2090
Lime and Shale	2740
Shale and Lime	3030
Lime and Shale	3803
Lime	4205
Lime and Shale	4276
Chat	4299
Lime	4384
Sand and Shale	4450
Shale	4499
Lime	4550

T.D.


Ran Welox Radiation Guard

RECEIVED  
STATE CORPORATION COMMISSION  
AUG 17 1962  
CONSERVATION DIVISION  
Wichita, Kansas

I hereby certify the foregoing statements are true and correct to the best of my knowledge and belief.

Rex & Morris Drilling Company

By



Paul D. Koontz, Geologist

STATE OF KANSAS  
COUNTY OF BUTLER, SS.

Subscribed and sworn to before me, a Notary Public, this 8th day of August, 1962.

  
Elizabeth Deschner, Notary Public

My commission expires: August 8, 1962