


STATE OF KANSAS  
STATE CORPORATION COMMISSION

Form CP-4

Give All Information Completely  
State Required Affidavit  
Mail or Delivery Report to  
Conservation Division  
State Corporation Commission

WELL PLUGGING RECORD

P. O. Box 17027  
Wichita, Kansas 67217  
NORTH



Locate well correctly on above  
Section Plat

Pratt County, Sec. 28, Twp. 27S, Rge. XEX 13(W)  
Location as "NE/CNW/SW" or footage from lines: 25' S NW SE NW  
Lease Owner: Hummon Oil Company  
Lease Name: Schaffer Well No. 1  
Office Address: 1725 KSB&T Building, Wichita, Kansas 67202  
Character of Well (completed as Oil, Gas or Dry Hole): Dry Hole  
Date well completed: January 5, 1977  
Application for plugging filed: January 5, 1977  
Application for plugging approved: January 5, 1977  
Plugging commenced: January 5, 1977  
Plugging completed: January 5, 1977  
Reason for abandonment of well or producing formation:

If a producing well is abandoned, date of last production: 10  
Was permission obtained from the Conservation Division or its agents before plugging was commenced? Yes

Name of Conservation Agent who supervised plugging of this well: Duane Rankin  
Producing formation: Depth to top: Bottom: Total Depth of Well: 3370 Feet  
Show depth and thickness of all water, oil and gas formations.

OIL, GAS OR WATER RECORDS

CASING RECORD

FORMATION	CONTENT	FROM	TO	SIZE	PUT IN	PULLED OUT

Describe in detail the manner in which the well was plugged, indicating where the mud fluid was placed and the method or methods used in introducing it into the hole. If cement or other plugs were used, state the character of same and depth placed, from feet to feet for each plug set.

Mudded up with heavy mud to 250 feet. Followed by wooden plug and 1/2 sack of hulls. Placed 35 sacks cement onto hulls. Mudded up with heavy mud to 40 feet followed by wooden plug, 1/2 sack of hulls and 15 sacks cement to base of well cellar. Plugged rat hole with 5 sacks cement.

RECEIVED  
STATE CORPORATION COMMISSION

JAN 11 1977

CONSERVATION DIVISION  
Wichita, Kansas

Name of Plugging Contractor: Graves Drilling Co., Inc.  
Address: 910 Union Center, Wichita, Kansas 67202  
(If additional description is necessary, use BACK of this sheet)

STATE OF KANSAS COUNTY OF SEDGWICK ss.  
John C. Graves (owner or operator) of the above-described

well, being first duly sworn on oath, says: That I have knowledge of the facts, statements, and matters herein contained and the log of the above-described well as filed and that the same are true and correct. So help me God.

(Signature) John C. Graves  
910 Union Center, Wichita, Ks.  
(Address)

Subscribed and sworn to before me this 10th day of January, 1977

My commission expires May 9, 1979

Betty Brandt  
Betty Brandt  
Notary Public.

ROTARY DRILLERS LOG

OPERATOR: Hummon Oil Company  
1725 KSB&T Building  
Wichita, Kansas 67202

DRILLING COMMENCED: December 30, 1976

CONTRACTOR: Graves Drilling Co., Inc.  
.910 Union Center  
Wichita, Kansas 67202

DRILLING COMPLETED: January 5, 1977

CASING RECORD: 6 Jts. 280' of new 8 5/8" 20#  
cemented with 260 sacks

LOCATION: Schaffer No. 1  
25' S NW SE NW  
Section 28-27S-13W  
Pratt County, Kansas

-----


0 - 130	Sand and Red Bed
130 - 280	Red Bed and Sand
280 - 681	Sand and Shale
681 - 1470	Shale
1470 - 1985	Shale and Lime
1985 - 2405	Shale
2405 - 2540	Shale and Lime
2540 - 2740	Shale
2740 - 2910	Lime
2910 - 2936	Shale
2936 - 3160	Shale and Lime
3160 - 3242	Shale
3242 - 3310	Shale and Lime
3310 - 3370	Lime and Shale
3370	Rotary Total Depth

RECEIVED  
STATE CORPORATION COMMISSION  
JAN 11 1977  
CONSERVATION DIVISION  
Wichita, Kansas

I hereby certify the foregoing statements to be true and correct to the best of my knowledge.

GRAVES DRILLING CO., INC.


By



President

STATE OF KANSAS )  
                          )  
SEDGWICK COUNTY )

Subscribed and sworn to before me, a Notary Public, this 10th day of January, 1977.

  
Betty Brandt

Notary Public

My commission expires: May 9, 1979