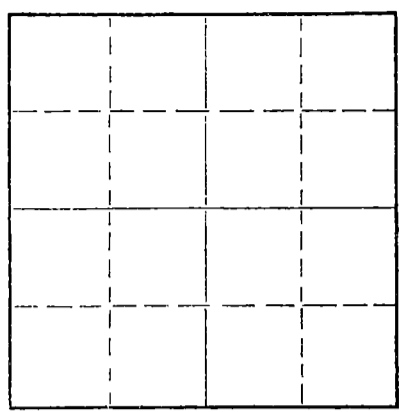


WELL PLUGGING RECORD

Give All Information Completely
Make Required Affidavit
Mail or Deliver Report to:
Conservation Division
State Corporation Commission
212 No. Market
Wichita, Kansas

Seward County, Sec. 7 Twp. 33S Rge. (E) 33 (W)
C SW SE

NORTH



Locate well correctly on above Section Plat

Location as "NE/CNW/SW" or footage from lines _____
Lease Owner _____ Ferguson Oil Co., Inc.
Lease Name _____ Cooper _____ Well No. 1
Office Address _____ Suite 1115, 100 Park Ave. Ok. City, Ok.
Character of Well (completed as Oil, Gas or Dry Hole) _____ Dry Hole
Date well completed _____ November 22, 19 69
Application for plugging filed _____ 19 _____
Application for plugging approved _____ 19 _____
Plugging commenced _____ November 22, 19 69
Plugging completed _____ November 22, 19 69
Reason for abandonment of well or producing formation _____ Dry Hole

If a producing well is abandoned, date of last production _____ 19 _____
Was permission obtained from the Conservation Division or its agents before plugging was commenced? _____ YES

Name of Conservation Agent who supervised plugging of this well _____ Edgar Eves of Sublette
Producing formation _____ Depth to top _____ Bottom _____ Total Depth of Well 587 Feet
Show depth and thickness of all water, oil and gas formations.

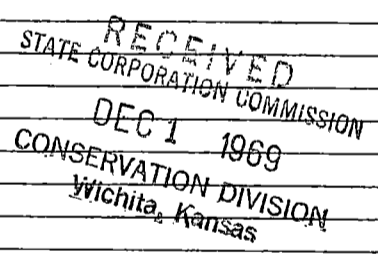
OIL, GAS OR WATER RECORDS

CASING RECORD

FORMATION	CONTENT	FROM	TO	SIZE	PUT IN	PULLED OUT
	Surface	0	1582'	8-5/8"	1582'	None
	Casing					

Describe in detail the manner in which the well was plugged, indicating where the mud fluid was placed and the method or methods used in introducing it into the hole. If cement or other plugs were used, state the character of same and depth placed, from _____ feet to _____ feet for each plug set.

Heavy Mud from Total Depth to 1510 Feet;
From 1510 Feet to 1400 Feet a Plug and
35 sax Cement. Job Completed @ 12:30 P.M.
on 11/22/69.




(If additional description is necessary, use BACK of this sheet)

Name of Plugging Contractor _____ Sage Drilling Co., Inc.
Address _____ 500 Bitting Building, Wichita, Kansas 67202

STATE OF KANSAS, COUNTY OF SEDGWICK, ss.
Wayne W. Kahmeyer of Sage Drilling Co. (employee of owner) or (owner or operator) of the above described well being first duly sworn on oath, says: That I have knowledge of the facts, statements, and matters herein contained and the log of the above described well as filed and that the same are true and correct. So help me God.

(Signature) _____ Wayne W. Kahmeyer
500 Bitting Building, Wichita, Kansas 67202
(Address)



SUBSCRIBED AND SWORN TO before me this 25th day of November, 19 69
November 26, 1970
Louise K. Whitted - Notary Public.

DRILLERS LOG

COOPER NO. 1

CASING RECORD:	OPERATOR:	Ferguson Oil Co., Inc.	DESCRIPTION:
8-5/8" @ 1582' w/800 sax cement	CONTRACTOR:	Sage Drilling Co., Inc.	C SW SE Sec. 7-33S-33W Seward Co., Kansas
TOTAL DEPTH: 5873'	COMMENCED:	November 6, 1969	ELEVATION: 2843 KB
	COMPLETED:	November 22, 1969	

<u>FORMATION</u>	<u>FROM</u>	<u>TO</u>	<u>REMARKS</u>
Sand	0	450	
Red Bed	450	615	
Sandstone, Gyp & Red Bed	615	965	
Red Bed	965	1095	
Sand	1095	1200	
Shale & Red Bed	1200	1495	
Red Bed	1495	1569	
Anhydrite	1569	1585	
Anhydrite, Red Bed & Shale	1585	1890	
Shale & Lime	1890	2265	
Lime & Shale	2265	4375	
Lime	4375	4403	
Lime & Shale	4403	5635	
Shale & Sand	5635	5873	D&A

RECEIVED
STATE CORPORATION COMMISSION
DEC 1 1969
CONSERVATION DIVISION
Wichita, Kansas

I certify that this is a true and correct copy of the above log to the best of my knowledge.

SAGE DRILLING CO., INC.

By Wayne W. Kahmeyer
Wayne W. Kahmeyer



Subscribed and sworn to before me this 25th day of November, 1969.

Louise K. Whitted
Louise K. Whitted - Notary Public

My commission expires:
November 26, 1970.