


STATE OF KANSAS
STATE CORPORATION COMMISSION
CONSERVATION DIVISION
P. O. BOX 17027
WICHITA, KANSAS 67217

FORM CP-4

WELL PLUGGING RECORD



Locate well correctly on above Section Plat

Seward County, Sec. 12 Twn. 33S Rgc. (E) 31W (W)
Location as "NE/CNW&SW&" or footage from lines C NW NW/4
Lease Owner DaMac Drilling et al
Lease Name Fincham Well No. 1
Office Address Box 1164, Great Bend, Kansas 67530
Character of Well (completed as Oil, Gas or Dry Hole) Dry Hole
Date well completed January 20 19 77
Application for plugging filed January 19, 19 77
Application for plugging approved January 19, 19 77
Plugging commenced January 20, 19 77
Plugging completed January 20, 19 77
Reason for abandonment of well or producing formation Dry

If a producing well is abandoned, date of last production 19
Was permission obtained from the Conservation Division or its agents before plugging was commenced? Yes

Name of Conservation Agent who supervised plugging of this well Clarence Thomas
Producing formation Depth to top Bottom Total Depth of Well 6050
Show depth and thickness of all water, oil and gas formations.

OIL, GAS OR WATER RECORDS

CASING RECORD

FORMATION	CONTENT	FROM	TO	SIZE	PUT IN	PULLED OUT
		0	1531	8 5/8	1531	None

Describe in detail the manner in which the well was plugged, indicating where the mud fluid was placed and the method or methods used in introducing it into the hole. If cement or other plugs were used, state the character of same and depth placed, from feet to feet for each plug set.

Plugged: At 1531 with 50 sacks
At 40 with 15 sacks
5 sacks in rathole; 5 sacks in mousehole
Plugged by Dowell
Completed @ 5:00 AM 1-20-77

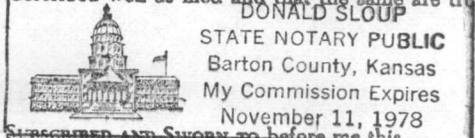
JAN 25 1977

CONSERVATION DIVISION
Wichita, Kansas

(If additional description is necessary, use BACK of this sheet)
Name of Plugging Contractor DaMac Drilling Inc.
Address Box 1164, Great Bend, Kansas 67530

STATE OF Kansas COUNTY OF Barton ss.
Martha J. McKown (employee of owner) or (owner or operator) of the above-described

well, being first duly sworn on oath, says: That I have knowledge of the facts, statements, and matters herein contained and the log of the above-described well as filed and that the same are true and correct. So help me God.



(Signature) Martha J. McKown
Box 1164, Great Bend, Kansas 67530
(Address)

22nd day of January, 19 77

My commission expires 11-11-78 Notary Public.

KANSAS DRILLERS LOG

S. 12 T. 33 R. 31 ^EW
 Loc. C NW NW
 County Seward

API No. 15 — 175 — 20305
 County Number

Operator DaMac Drilling et al

Address Box 1164 Great Bend, Kansas 67530

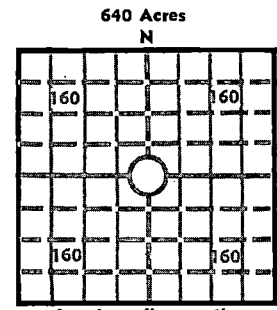
Well No. 1 Lease Name Fincham

Footage Location
 feet from (N) (S) line feet from (E) (W) line

Principal Contractor DaMac Drilling Inc. Geologist Bill Broughton

Spud Date 1-1-77 Total Depth 6050 P.B.T.D.

Date Completed 1-20-77 Oil Purchaser



Elev.: Gr. _____

DF _____ KB _____

CASING RECORD

Report of all strings set — surface, intermediate, production, etc.

Purpose of string	Size hole drilled	Size casing set (in O.D.)	Weight lbs/ft.	Setting depth	Type cement	Sacks	Type and percent additives
Surface	12 1/4	8 5/8	24	1531	Poz & 6% Gel Class H	600 150	2% CC

LINER RECORD

PERFORATION RECORD

Top, ft.	Bottom, ft.	Sacks cement	Shots per ft.	Size & type	Depth interval

Size	Setting depth	Packer set at

ACID, FRACTURE, SHOT, CEMENT SQUEEZE RECORD

Amount and kind of material used	Depth interval treated

JAN 31 1977

CONSERVATION DIVISION
 Wichita, Kansas

INITIAL PRODUCTION

Date of first production	Producing method (flowing, pumping, gas lift, etc.)				
RATE OF PRODUCTION PER 24 HOURS	Oil	Gas	Water	Gas-oil ratio	
	bbls.	MCF	bbls.	CFPB	
Disposition of gas (vented, used on lease or sold)			Producing interval (s)		

INSTRUCTIONS: As provided in KCC Rule 82-2-125, within 90 days after completion of a well, one completed copy of this Drillers Log shall be transmitted to the State Geological Survey of Kansas, 4150 Monroe Street, Wichita, Kansas 67209. Copies of this form are available from the Conservation Division, State Corporation Commission, 3830 So. Meridian (P.O. Box 17027), Wichita, Kansas 66217. Phone AC 316-522-2206. If confidential custody is desired, please note Rule 82-2-125. Drillers Logs will be on open file in the Oil and Gas Division, State Geological Survey of Kansas, Lawrence, Kansas 66044.

Operator

DaMac Drilling et al

DESIGNATE TYPE OF COMP.: OIL, GAS, DRY HOLE, SWDW, ETC.:

Well No.

1

Lease Name

Fincham

Dry Hole

S 12 T 33S R 31W E W

WELL LOG

Show all important zones of porosity and contents thereof; cored intervals, and all drill-stem tests, including depth interval tested, cushion used, time tool open, flowing and shut-in pressures, and recoveries.

SHOW GEOLOGICAL MARKERS, LOGS RUN, OR OTHER DESCRIPTIVE INFORMATION.

FORMATION DESCRIPTION, CONTENTS, ETC.	TOP	BOTTOM	NAME	DEPTH
Clay	0	124		
Sand & Clay	124	549		
Sand & RedBed	549	1136		
Red bed & Anhydrite	1136	1722		
Red bed, Anhydrite, & Shale	1722	2210		
Shale & Lime	2210	3290		
Shale, Lime, & Dolomite	3290	3475		
Dolomite	3475	3665		
Lime & Shale	3665	3778		
Dolomite	3778	4246		
Shale & Lime	4246	5075		
Lime	5075	5418		
Lime & Shale	5418	5650		
Shale	5650	5725		
Lime & Shale	5725	5875		
Lime	5875	6050 RTD		

USE ADDITIONAL SHEETS, IF NECESSARY, TO COMPLETE WELL RECORD.

Date Received

Martha J. McKown
Signature

Vice President

Title

1-24-77

Date