


STATE OF KANSAS
STATE CORPORATION COMMISSION

WELL PLUGGING RECORD

Give All Information Completely
Make Required Affidavit
Mail or Deliver Report to
Conservation Division
State Corporation Comm.
245 North Water
Wichita, KS 67202

Seward County, Sec. 20 Twp. 33S Rge. 34 E/W
Location as "NE/CNW $\frac{1}{4}$ SW $\frac{1}{4}$ " or footage from lines
C SE NW

Lease Owner ANADARKO PRODUCTION COMPANY
Lease Name SHUCK "B" Well No. 1
Office Address P. O. BOX 351, LIBERAL, KANSAS 67901
Character of Well (Completed as Oil, Gas or Dry Hole)
Dry Hole
Date Well completed 4/30 1978
Application for plugging filed verbally 4/29 1978
Application for plugging approved verbally 4/29 1978
Plugging commenced 4/29 1978
Plugging completed 4/30 1978
Reason for abandonment of well or producing formation



Locate well correctly on above
Section Plat

Dry Hole
If a producing well is abandoned, date of last production 19

Was permission obtained from the Conservation Division or
its agents before plugging was commenced? Yes

Name of Conservation Agent who supervised plugging of this well Mr. Clarence Thomas
Producing formation Depth to top Bottom Total Depth of Well 6355
Show depth and thickness of all water, oil and gas formations.

OIL, GAS OR WATER RECORDS

CASING RECORD

FORMATION	CONTENT	FROM	TO	SIZE	PUT IN	PULLED OUT
				8-5/8"	1692'	None

Describe in detail the manner in which the well was plugged, indicating where the mud fluid
was placed and the method or methods used in introducing it into the hold. If cement or other
plugs were used, state the character of same and depth placed, from feet to
feet for each plug set.

Spotted 50 sxs cmt 1700'.
Spotted 10 sxs cmt 40' to surface.

RECEIVED
STATE CORPORATION COMMISSION

MAY 24 1978

Liberal, Kansas

(If additional description is necessary, use BACK of this sheet)

Name of Plugging Contractor Lohmann-Johnson Drlg Co., Inc., 3535 NW 58th Street, Suite
710, Oklahoma City, Oklahoma 73112

STATE OF KANSAS COUNTY OF SEWARD, ss.
Paul Campbell (employee of owner) or (xxxxxxx)

of the above-described well, being first duly sworn on oath, says: That I have knowledge of
the facts, statements, and matters herein contained and the log of the above-described well
as filed and that the same are true and correct. So help me God.

LEONA FERNE CORNELSEN
STATE NOTARY PUBLIC
Seward County, Kansas
My Appointment Expires
June 23, 1980

(Signature) Paul Campbell
Paul Campbell, Division Production Manager
P. O. Box 351, Liberal, Ks. (Address) 67901

SUBSCRIBED AND SWORN TO before me this 19th day of May, 1978

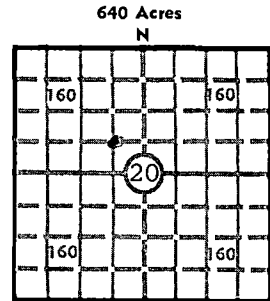
Leona Ferne Cornelsen
Notary Public.

My commission expires June 23, 1980

KANSAS DRILLERS LOG

API No. 15 — 175 — 20,357
 County Number

S. 20 T. 33S R. 34 ^{NE} W
 Loc. C SE NW
 County Seward



Locate well correctly
 Elev.: Gr. 2930'
 DF _____ KB _____

Operator
 ANADARKO PRODUCTION COMPANY

Address
 P. O. BOX 351, LIBERAL, KANSAS 67901

Well No. 1 Lease Name SHUCK "B"

Footage Location
 1980 feet from (N) (X) line 1980 feet from (W) line

Principal Contractor Lohmann-Johnson Drlg Co., Inc. Geologist Joe Blair

Spud Date April 18, 1978 Total Depth 6355' P.B.T.D.

Date Completed April 30, 1978 Oil Purchaser

CASING RECORD

Report of all strings set — surface, intermediate, production, etc.

Purpose of string	Size hole drilled	Size casing set (in O.D.)	Weight lbs/ft.	Setting depth	Type cement	Sacks	Type and percent additives
Surface	12-1/4"	8-5/8"	24#	1692'	Pozmix Common	600 200	4% gel, 2% cc, 3% cc

LINER RECORD

PERFORATION RECORD

Top, ft.	Bottom, ft.	Sacks cement	Shots per ft.	Size & type	Depth interval

TUBING RECORD

Size	Setting depth	Packer set at

ACID FRACTURE, SHOT, CEMENT SQUEEZE RECORD

Amount and kind of material used	Depth interval treated
RECEIVED STATE CORPORATION COMMISSION MAY 24 1978	
CONSERVATION DIVISION Wichita, Kansas	

INITIAL PRODUCTION

Date of first production _____ Producing method (flowing, pumping, gas lift, etc.) _____

RATE OF PRODUCTION PER 24 HOURS	Oil	Gas	Water	Gas-oil ratio
	bbls.	MCF	bbls.	CFPB

Disposition of gas (vented, used on lease or sold) _____ Producing interval (s) _____

INSTRUCTIONS: As provided in KCC Rule 82-2-125, within 90 days after completion of a well, one completed copy of this Drillers Log shall be transmitted to the State Geological Survey of Kansas, 4150 Monroe Street, Wichita, Kansas 67209. Copies of this form are available from the Conservation Division, State Corporation Commission, 3830 So. Meridian (P.O. Box 17027), Wichita, Kansas 66217. Phone AC 316-522-2206. If confidential custody is desired, please note Rule 82-2-125. Drillers Logs will be on open file in the Oil and Gas Division, State Geological Survey of Kansas, Lawrence, Kansas 66044.

Operator
ANADARKO PRODUCTION COMPANY

DESIGNATE TYPE OF COMP.: OIL, GAS,
DRY HOLE, SWDW, ETC.:
DRY HOLE

Well No.
1

Lease Name
SHUCK "B"

S 20 T 33S R 34 ^W

WELL LOG


Show all important zones of porosity and contents thereof; cored intervals, and all drill-stem tests, including depth interval tested, cushion used, time tool open, flowing and shut-in pressures, and recoveries.

SHOW GEOLOGICAL MARKERS, LOGS RUN,
OR OTHER DESCRIPTIVE INFORMATION.

FORMATION DESCRIPTION, CONTENTS, ETC.	TOP	BOTTOM	NAME	DEPTH
Sand	0'	40'		
Sand	40'	369'		
Sand & Redbed	369'	1661'		
Redbed & Anhy	1661'	1695'		
Redbed & Shale	1695'	2800'		
Lime & Shale	2800'	6355'		
TOTAL DEPTH		6355'		
DST #1 6166-6218(Chester), pkr failure.				

USE ADDITIONAL SHEETS, IF NECESSARY TO COMPLETE WELL RECORD.

Date Received


Signature

Paul Campbell, Division Production Manager
Title

May 19, 1978
Date