

15-175-20137-0000

WELL PLUGGING RECORD

Give All Information Completely
Make Required Affidavit
Mail or Deliver Report to:
Conservation Division
State Corporation Commission
211 No. Broadway
Wichita, Kansas

Seward m County. Sec. 22 Twp. 33 Rge. 34 (E) (W)

Location as "NE/CNW/SW" or footage from lines C NE SW

Lease Owner Leben Oil Corporation

Lease Name Etzold Well No. 1

Office Address Box 486, Great Bend, Kansas 67530

Character of Well (completed as Oil, Gas or Dry Hole) _____

Date well completed _____ 19 _____

Application for plugging filed _____ 19 _____

Application for plugging approved _____ 19 _____

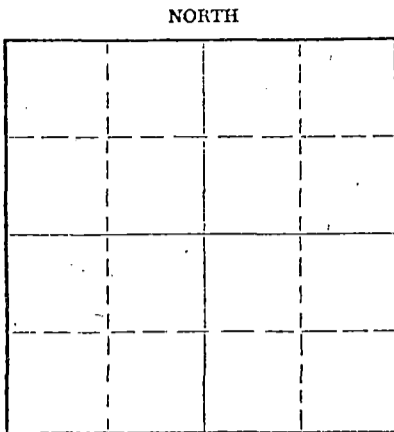
Plugging commenced _____ 6/24/ 19 71

Plugging completed _____ 6/26/ 19 71

Reason for abandonment of well or producing formation _____

If a producing well is abandoned, date of last production _____ 19 _____

Was permission obtained from the Conservation Division or its agents before plugging was commenced? _____



Locate well correctly on above Section Plat

Name of Conservation Agent who supervised plugging of this well _____

Producing formation _____ Depth to top _____ Bottom _____ Total Depth of Well _____ Feet

Show depth and thickness of all water, oil and gas formations.

OIL, GAS OR WATER RECORDS

CASING RECORD

FORMATION	CONTENT	FROM	TO	SIZE	PUT IN	PULLED OUT

Describe in detail the manner in which the well was plugged, indicating where the mud fluid was placed and the method or methods used in introducing it into the hole. If cement or other plugs were used, state the character of same and depth placed, from _____ feet to _____ feet for each plug set.

Pump 30 sks. cement at 2,500'
Pump 35 sks. cement at 900' to 800'
Put 15 sks. cement at 45' to 0'

RECEIVED
STATE CORPORATION COMMISSION
OCT 18 1971
CONSERVATION DIVISION
Wichita, Kansas

RECEIVED
OCT 15 1971
STATE CORP. COM.

(If additional description is necessary, use BACK of this sheet)

Name of Plugging Contractor SARGENTS CASING PULLING SERVICE
Address Box 506, Liberal, Kansas 67901

STATE OF KANSAS, COUNTY OF SEWARD, ss.
CHESTER A. NORDLING _____

(owner or operator) of the above-described well, being first duly sworn on oath, says: That I have knowledge of the facts, statements, and matters herein contained and the log of the above-described well as filed and that the same are true and correct. So help me God. SARGENTS CASING PULLING SERVICE

(Signature) Chester A. Nordling, Partner


(Address)

SUBSCRIBED AND SWORN TO before me this 14th day of October, 19 71

Mona M. Clark

Notary Public.

My commission expires _____



WELL LOG

R

Company Leben Drilling, Inc.
Contractor Leben Drilling Inc.
Farm Etzold #1
Total Depth 6494' RTD
Commenced 12-7-70
Completed 12-30-70

Sec. 22 T. 33 R. 34
Loc. C NE SW
County Seward
Casing 8 5/8" 24# New Csg. set @ 1647'
w/800 sxs. 50/50 Poz. 6% Gel 2% C.C.
Production 200 sxs. Common 2% C.C.

Producer

Figures Indicate Bottom of Formations


415	Sand
1105	Sand, Red Bed
1647	Sand, Shale & Anhydrite
1674	Anhydrite & Shale
1941	Shale
2437	Shale & Anhydrite
2550	Lime & Shale
2720	Shale & Anhydrite
6409	Lime & Shale
6480	Lime
6494	Lime & Shale
<u>6494</u>	<u>RTD</u>

RECEIVED
STATE CORPORATION COMMISSION
JUN 15 1971
CONSERVATION DIVISION
Wichita, Kansas

State of Kansas
County of Barton } SS

I, James R. Rodgers of Leben Drilling, Inc., upon oath state that the above and foregoing is a true and correct copy of the log of the Etzold #1

Well: _____
James R. Rodgers



Subscribed and sworn to before me this 8th day of January, 1970

My Commission Expires: November 13, 1973

Helen L. Lindenmuth