


STATE OF KANSAS  
STATE CORPORATION COMMISSION

Form CP-4

WELL PLUGGING RECORD

Give All Information Completely  
Make Required Affidavit  
Mail or Deliver Report to:  
Conservation Division  
State Corporation Commission  
212 No. Market  
Wichita, Kansas 67202

NORTH



Locate well correctly on above  
Section Plat

Meade County, Sec. 5 Twp. 33 Rge. (E)30 (W)  
Location as "NE/CNW/SW" or footage from lines 150' East C NW/4  
Lease Owner Leben Drilling, Inc.  
Lease Name S.W. College Well No. 1  
Office Address P.O. Box 486 Great Bend, Kansas  
Character of Well (completed as Oil, Gas or Dry Hole) dry hole  
Date well completed February 15 1971  
Application for plugging filed February 15 1971  
Application for plugging approved February 15 1971  
Plugging commenced February 15 1971  
Plugging completed February 15 1971  
Reason for abandonment of well or producing formation dry hole

If a producing well is abandoned, date of last production 19  
Was permission obtained from the Conservation Division or its agents before plugging was commenced? yes

Name of Conservation Agent who supervised plugging of this well Edgar J. Eves  
Producing formation \_\_\_\_\_ Depth to top \_\_\_\_\_ Bottom \_\_\_\_\_ Total Depth of Well 5898 Feet  
Show depth and thickness of all water, oil and gas formations.

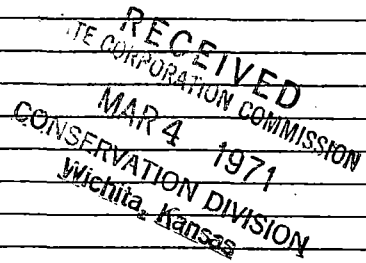
OIL, GAS OR WATER RECORDS

CASING RECORD

FORMATION	CONTENT	FROM	TO	SIZE	PUT IN	PULLED OUT
				8 5/8"	1523'	none

Describe in detail the manner in which the well was plugged, indicating where the mud fluid was placed and the method or methods used in introducing it into the hole. If cement or other plugs were used, state the character of same and depth placed, from \_\_\_\_\_ feet to \_\_\_\_\_ feet for each plug set.

35sxs. @ 900'-1000'  
15 sxs. @ 0'-45'




(If additional description is necessary, use BACK of this sheet)

Name of Plugging Contractor Leben Drilling, Inc.  
Address P.O. Box 486 Great Bend, Kansas 67530

STATE OF Kansas, COUNTY OF Barton, ss.  
James R. Rodgers (employee of owner) or (owner or operator) of the above-described well, being first duly sworn on oath, says: That I have knowledge of the facts, statements, and matters herein contained and the log of the above-described well as filed and that the same are true and correct. So help me God.

(Signature) James R. Rodgers  
P.O. Box 486 Great Bend, Kansas  
(Address)

Subscribed and sworn to before me this 24th day of February, 19 71




Helen L. Lindsey  
Notary Public.

**WELL LOG**

Company Leben Drilling, Inc.  
 Contractor Leben Drilling, Inc.  
 Farm S.W. College #1  
 Total Depth 5898' RTD  
 Commenced 1-28-71  
 Completed 2-15-71

Sec. 5 T. 33 R. 30  
 Loc. 150' East C NW/4  
 County Meade  
 Casing 8 5/8" New set @ 1523' w/550 sxs.  
50/50 Poz. 6% Gel 2% C.C. 225 sxs. Common  
Production 2% C.C.

D & A



Figures Indicate Bottom of Formations


550	Clay, Sand
1020	Red Bed
1180	Sand
1524	Red Bed
1530	Anhydrite
2410	Shale & Shells
4660	Lime & Shale
4765	Lime, Shale & Chert
4950	Lime
5023	Lime & Shale
5155	Lime
5618	Lime & Shale
5898	Lime
<u>5898</u>	<u>RTD</u>

RECEIVED  
 STATE CORPORATION COMMISSION  
 MAR 4 1971  
 CONSERVATION DIVISION  
 Wichita, Kansas

State of Kansas  
 County of Barton

SS

I, James R. Rodgers of Leben Drilling, Inc., upon oath state that the above and foregoing is a true and correct copy of the log of the S.W. College #1 Well.



James R. Rodgers

Subscribed and sworn to before me this 24th day of February, 1970

My Commission Expires:  
 November 13, 1973

Helen L. Lindenmuth