

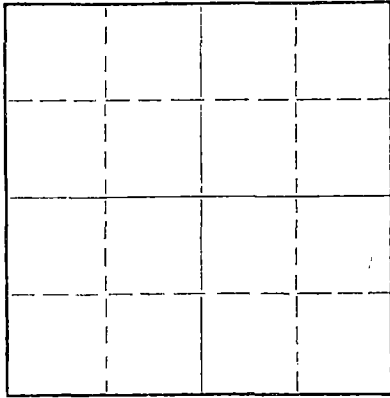
Give All Information Completely
Make Required Affidavit
Mail or Deliver Report to:
Conservation Division
State Corporation Commission
212 No. Market
Wichita, Kansas

WELL PLUGGING RECORD

Meade County, Sec. 10 Twp. 33S Rge. (E) 30 (W)

Location as "NE/CNWxSWx" or footage from lines C NW SW
Lease Owner Leben Drilling, Inc.
Lease Name Holmes Well No. 1
Office Address P.O. Box 486 Great Bend, Kansas
Character of Well (completed as Oil, Gas or Dry Hole) dry hole
Date well completed February 1 1970
Application for plugging filed February 1 1970
Application for plugging approved February 1 1970
Plugging commenced February 1 1970
Plugging completed February 1 1970
Reason for abandonment of well or producing formation dry hole

NORTH



Locate well correctly on above Section Plat

If a producing well is abandoned, date of last production 19
Was permission obtained from the Conservation Division or its agents before plugging was commenced? yes

Name of Conservation Agent who supervised plugging of this well Edger Eaves
Producing formation Depth to top Bottom Total Depth of Well 6200 Feet
Show depth and thickness of all water, oil and gas formations.

OIL, GAS OR WATER RECORDS

CASING RECORD

FORMATION	CONTENT	FROM	TO	SIZE	PUT IN	PULLED OUT
				8 5/8"	1495'	none

Describe in detail the manner in which the well was plugged, indicating where the mud fluid was placed and the method or methods used in introducing it into the hole. If cement or other plugs were used, state the character of same and depth placed, from feet to feet for each plug set.

Fill w/mud to 1500' and add 35 sacks cement. Mud to 45' and add 15 sacks cement.


RECEIVED
STATE CORPORATION COMMISSION
MAR 11 1970
CONSERVATION DIVISION
Wichita, Kansas

(If additional description is necessary, use BACK of this sheet)

Name of Plugging Contractor Leben Drilling, Inc.
Address P.O.Box 486 Great Bend, Kansas

STATE OF Kansas, COUNTY OF Barton, ss.
James R. Rodgers (employee of owner) or (owner or operator) of the above-described well, being first duly sworn on oath, says: That I have knowledge of the facts, statements, and matters herein contained and the log of the above described well as filed and that the same are true and correct. So help me God.

(Signature) James R. Rodgers
P.O.Box 486 Great Bend, Kansas (Address)




SUBSCRIBED AND SWORN to before me this 9th day of March, 1970
My commission expires November 13, 1973
Helen L. Lindemuth Notary Public.

WELL LOG

Company Leben Drilling, Inc.
Contractor Leben Drilling, Inc.
Farm Holmes #1
Total Depth 6200 RTD
Commenced 1-15-70
Completed 2-1-70

Sec. 10 T. 33SR. 30W
Loc. C NW SW
County Meade

Casing 8 5/8" 24# New set @ 1495' cemented
w/550 sks. 50/50 Pox. 6% Ge 1, 2% C.C.
& 225 sxs. Common w/2% C.C.
Production D & A




Figures Indicate Bottom of Formations

690	Sand & Red Bed
1340	Red Bed
1490	Red Bed & Sand
1495	Anhydrite
1905	Anhydrite, Shale & Shells
2370	Shale & Shells
2515	Shells & Shale & Lime
2680	Shale & Lime
2877	Lime
3218	Lime & Shale
4074	Lime
4512	Lime & Shale
4691	Lime
4800	Lime & Shale
4942	Lime
5019	Lime & Shale
5980	Lime
6040	Lime & Shale
6200	Lime
<u>6200</u>	<u>RTD</u>

RECEIVED
STATE CORPORATION COMMISSION
MAR 11 1970
CONSERVATION DIVISION
Wichita, Kansas

State of Kansas
County of Barton } SS

I, James R. Rodgers of Leben Drilling, Inc., upon oath state that the above and foregoing is a true and correct copy of the log of the Holmes #1 Well.



James R. Rodgers

Subscribed and sworn to before me this 9th day of March, 1970

My Commission Expires:
November 13, 1973

Helen L. Lindenmuth