

STATE OF KANSAS
STATE CORPORATION COMMISSION

WELL PLUGGING RECORD

Give All Information Completely
Make Required Affidavit
Mail or Deliver Report to
Conservation Division
State Corporation Comm.
245 North Water
Wichita, KS 67202

Seward County, Sec. 1 Twp. 33 Rge. 32 E/W
Location as "NE/CNW/SW" or footage from lines
C NE/4

Lease Owner Calvin Exploration, Inc.
Lease Name McVey Well No. 1-1
Office Address 5680 South Syracuse - Englewood, Colorado
Character of Well (Completed as Oil, Gas or Dry Hole) dry hole

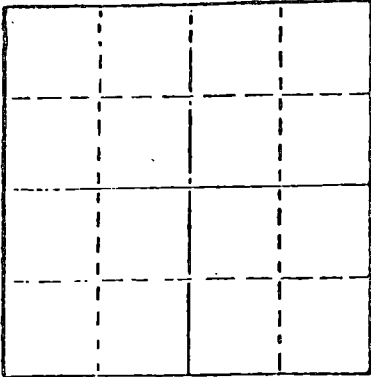
Date Well completed September 13, 1979
Application for plugging filed September 13, 1979
Application for plugging approved September 13, 1979
Plugging commenced September 13, 1979
Plugging completed September 13, 1979

Reason for abandonment of well or producing formation dry hole

If a producing well is abandoned, date of last production 19

Was permission obtained from the Conservation Division or its agents before plugging was commenced? yes

Name of Conservation Agent who supervised plugging of this well Clarence Thomas
Producing formation Depth to top Bottom Total Depth of Well 5800
Show depth and thickness of all water, oil and gas formations.



Locate well correctly on above Section Plat

OIL, GAS OR WATER RECORDS

CASING RECORD

FORMATION	CONTENT	FROM	TO	SIZE	PUT IN	PULLED OUT
	Surface casing	0	1515	8 5/8"	1515'	0

Describe in detail the manner in which the well was plugged, indicating where the mud fluid was placed and the method or methods used in introducing it into the hold. If cement or other plugs were used, state the character of same and depth placed, from feet to feet for each plug set.

Plugged with 50 sacks cement at 1550',
10 sacks cement at 400', 5 sacks in
rat hole. Job Completed at 4:00 A.M.
September 13, 1979

STATE RECEIVED
SEP 20 1979
WICHITA, KANSAS

(If additional description is necessary, use BACK of this sheet)

Name of Plugging Contractor Search Drilling Company

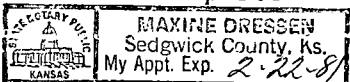
STATE OF Kansas COUNTY OF Sedgwick, ss.
W. G. Dressen (employee of owner) or (owner or operator)
of the above-described well, being first duly sworn on oath, says: That I have knowledge of the facts, statements, and matters herein contained and the log of the above-described well as filed and that the same are true and correct. So help me God.

(Signature) W. G. Dressen
W. G. Dressen Wichita, Kansas
(Address)

SUBSCRIBED AND SWORN TO before me this 19th day of September, 1979

Maxine Dressen
Maxine Dressen Notary Public.

My commission expires February 22, 1981



15-175-20413-00-00

DRILLERS LOG

McVEY #1-1

CASING RECORD:
8-5/8" set at 1515'
with 680 sacks cement

OPERATOR: Mesa Petroleum Co.

DESCRIPTION:

CONTRACTOR: Search Drilling Co.

C NE/4 Sec. 1-33S-32W
Seward County, Kansas

TOTAL DEPTH:

COMMENCED: August 28, 1979

5800'

COMPLETED: September 13, 1979

<u>FORMATION</u>	<u>FROM</u>	<u>TO</u>	<u>REMARKS</u>
Sand	0	88	
Sand and Shale	88	543	
Sand and Red Bed	543	1166	
Red Bed and Shale	1166	1556	
Lime and Shale	1556	5800	
Rotary Total Depth	5800		D&A

I certify that this is a true and correct copy of the above log to the best of my knowledge.


SEARCH DRILLING COMPANY



W. G. Dressen

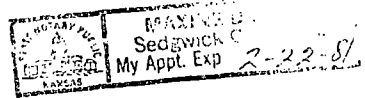
Subscribed and sworn to before me this 19th day of September, 1979.

My appointment expires:
February 22, 1981



Maxine Dressen

Notary Public



RECEIVED
STATE CORPORATION COMMISSION

SEP 20 1979

CONSERVATION DIVISION
Wichita, Kansas