

15-175-20191-00-00


STATE OF KANSAS
STATE CORPORATION COMMISSION

Form CP-4

Give All Information Completely
Make Required Affidavit
Mail or Deliver Report to:
Conservation Division
State Corporation Commission

P. O. Box 17027
Wichita, Kansas 67217
NORTH

WELL PLUGGING RECORD



Locate well correctly on above
Section Plat

Seward County, Sec. 1 Twp. 33S. Rge. 32 (E) W (W)
Location as "NE/CNW/SW" or footage from lines _____
Lease Owner National Oil Company
Lease Name McVey Well No. 1
Office Address 200 West Douglas, Wichita, Kansas
Character of Well (completed as Oil, Gas or Dry Hole) Dry Hole
Date well completed 1-17 1973
Application for plugging filed 1-17 1973
Application for plugging approved 1-17 1973
Plugging commenced 1-17 1973
Plugging completed 1-17 1973
Reason for abandonment of well or producing formation Dry Hole

If a producing well is abandoned, date of last production 19____
Was permission obtained from the Conservation Division or its agents before plugging was commenced? Yes

Name of Conservation Agent who supervised plugging of this well Ed Eves, Sublette, Kansas
Producing formation _____ Depth to top _____ Bottom _____ Total Depth of Well 4450 Feet
Show depth and thickness of all water, oil and gas formations.

OIL, GAS OR WATER RECORDS

CASING RECORD

FORMATION	CONTENT	FROM	TO	SIZE	PUT IN	PULLED OUT

Describe in detail the manner in which the well was plugged, indicating where the mud fluid was placed and the method or methods used in introducing it into the hole. If cement or other plugs were used, state the character of same and depth placed, from 1100 feet to _____ feet for each plug set.

Plugged hole w/35 sx cement at 1100'; 45' - 1/2 sx hulls
Plug w/15 sx cement. Job complete 12:30 P.M. - 1-17-73

RECEIVED
STATE CORPORATION COMMISSION
MAR 15 1973
3-15-73
CONSERVATION DIVISION
Wichita, Kansas

(If additional description is necessary, use BACK of this sheet)
Name of Plugging Contractor Halliburton Services
Address Duncan, Oklahoma

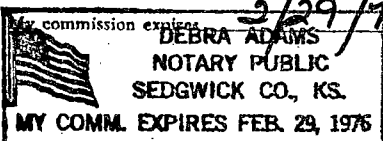
STATE OF KANSAS, COUNTY OF SEDGWICK, ss.
_____, (employee of owner) or (owner or operator) of the above-described well, being first duly sworn on oath, says: That I have knowledge of the facts, statements, and matters herein contained and the log of the above-described well as filed and that the same are true and correct. So help me God.

(Signature) [Signature]

Suite 550, 200 West Douglas, Wichita, Ks.
(Address)

SUBSCRIBED AND SWORN to before me this 14th day of March, 1973

[Signature]
Notary Public.



WELL LOG

Company National Oil Co., Inc.

Sec. 1 T. 33s R. 32w

Contractor Leben Drilling Inc.

Loc. C SE SE

Farm McVey #1

County Seward

Total Depth 4450'

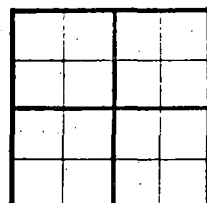
Casing 9 5/8"

Commenced 1-3-73

Production -

Completed 1-17-73

15-175-20191-00-00



Figures Indicate Bottom of Formations

0	-	715	Sd & RB
715	-	1345	RB & Sd
1345	-	1546	Red Bed
1546	-	1750	Anhy
1750	-	2075	Rb & Anhy
2075	-	2450	Sh & Rb
2450	-	4450	Lm & Sh
		4450	RTD

RECEIVED
STATE CORPORATION COMMISSION

MAR 15 1973

CONSERVATION DIVISION
Wichita, Kansas

State of Kansas }
 County of Sedgwick } SS

I, Leslie Kite of Leben Drilling, Inc., upon oath state that the above and foregoing is a true and correct copy of the log of the Well.

Leslie Kite

Subscribed and sworn to before me this 27th day of January 1973

PUBLIC
My Commission Expires:

[Signature]

1/20/76

REC'D JAN 23 1973