

15-175-20214-00-00


STATE OF KANSAS
STATE CORPORATION COMMISSION

Form CP-4

Give All Information Completely
Make Required Affidavit
Mail or Deliver Report to:
Conservation Division
State Corporation Commission

P. O. Box 17027
Wichita, Kansas 67217
NORTH

WELL PLUGGING RECORD



Locate well correctly on above
Section Plat

Seward County, Sec 20 Twp. 33S Rge. (E) 32 (W)
Location as "NE/CNW/SW" or footage from lines SW SE SE
Lease Owner Natural Gas Anadarko, Inc.
Lease Name Colburn "A" Well No. 1
Office Address P. O. Box 809, Perryton, Texas 79070
Character of Well (completed as Oil, Gas or Dry Hole) Dry Hole
Date well completed March 6, 19 74
Application for plugging filed 19
Application for plugging approved 19
Plugging commenced March 6, 19 74
Plugging completed March 6, 19 74
Reason for abandonment of well or producing formation Dry Hole

If a producing well is abandoned, date of last production 19
Was permission obtained from the Conservation Division or its agents before plugging was commenced? Yes (Edgar Eves of Sublette)

Name of Conservation Agent who supervised plugging of this well
Producing formation Depth to top Bottom Total Depth of Well 6005 Feet
Show depth and thickness of all water, oil and gas formations.

OIL, GAS OR WATER RECORDS

CASING RECORD

FORMATION	CONTENT	FROM	TO	SIZE	PUT IN	PULLED OUT
	Surface Casing	0	1356'	8-5/8"	1356'	None

Describe in detail the manner in which the well was plugged, indicating where the mud fluid was placed and the method or methods used in introducing it into the hole. If cement or other plugs were used, state the character of same and depth placed, from feet to feet for each plug set.

Heavy Mud from Total Depth to 1000 Feet,
35 sax Cement; Heavy Mud to 45 Feet,
Plug & 15 sax Cement to Base of Cellar.
Job Completed @ 8:00 A.M.

RECEIVED
STATE CORPORATION COMMISSION

MAR 14 1974
3-14-74
CONSERVATION DIVISION
Wichita, Kansas

(If additional description is necessary, use BACK of this sheet)

Name of Plugging Contractor Halliburton
Address Box 129, Liberal, Kansas 67901

STATE OF KANSAS, COUNTY OF SEDGWICK ss.
T. M. McCaul, Jr. of Sage Drilling Co. (owner or operator) of the above described


well being first duly sworn on oath, says: That I have knowledge of the facts, statements and matters herein contained and the log of the above-described well as filed and that the same are true and correct. So help me God.

(Signature)

500 Bitting Bldg., Wichita, Kansas
(Address)

SUBSCRIBED AND SWORN to before me this 7th day of March, 19 74.

Louise K. Whitted
Louise K. Whitted - Notary Public.



My commission expires November 26, 1974

DRILLERS LOG

COLBURN "A" NO. 1

CASING RECORD:	OPERATOR: Natural Gas Anadarko, Inc.	DESCRIPTION:
8-5/8" set @ 1356' w/750 sax cement	CONTRACTOR: Sage Drilling Co., Inc.	SW SE SE Sec. 20-33S-32W Seward County, Kansas.
TOTAL DEPTH: 6005'	COMMENCED: February 20, 1974	
	COMPLETED: March 6, 1974	

<u>FORMATION</u>	<u>FROM</u>	<u>TO</u>	<u>REMARKS</u>
Surface Soil	0	68	
Sand & Red Bed	68	1330	
Anhydrite	1330	1363	
Lime & Shale	1363	1938	
Shale & Lime	1938	2775	
Lime & Shale	2775	3260	
Dolomite	3260	3660	
Lime & Shale	3660	3835	
Dolomite	3835	4025	
Lime & Shale	4025	4403	
Shale & Lime	4403	4570	
Lime & Shale	4570	4867	
Lime	4867	5415	
Lime & Shale	5415	5548	
Lime	5548	5628	
Shale & Lime	5628	5738	
Lime & Shale	5738	5907	
Shale & Lime	5907	6005	


RECEIVED
STATE CORPORATION COMMISSION
MAR 14 1974
CONSERVATION DIVISION
Wichita, Kansas

D&A

I certify that this is a true and correct copy of the above log to the best of my knowledge.

SAGE DRILLING CO., INC.

By *T. M. McCaul, Jr.*
T. M. McCaul, Jr.



Subscribed and sworn to before me this 7th day of March, 1974.

Louise K. Whitted
Louise K. Whitted - Notary Public

My commission expires:
November 26, 1974