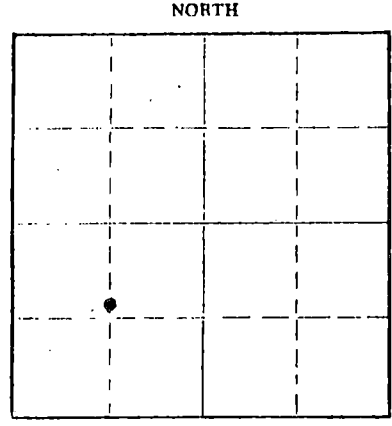


STATE OF KANSAS  
STATE CORPORATION COMMISSION

Form CP-4

Give All Information Completely  
Make Required Affidavit  
Mail or Deliver Report to:  
Conservation Division  
State Corporation Commission  
211 No. Broadway  
Wichita, Kansas

WELL PLUGGING RECORD



Locate well correctly on above Section Plat

Seward County, Sec. 28 Twp. 33S Rge. 32 ~~XX~~ (W)  
Location as "NE/CNW/SW" or footage from lines 1250' FWL - 1600' ESL  
Lease Owner Cities Service Oil Company  
Lease Name Salley F Well No. 1  
Office Address Box 1098, Liberal, Kansas 67901  
Character of Well (completed as Oil, Gas or Dry Hole) Gas  
Date well completed December 30 1964  
Application for plugging filed October 17 1967  
Application for plugging approved October 18 1967  
Plugging commenced October 23 1967  
Plugging completed October 27 1967  
Reason for abandonment of well or producing formation Depleted  
If a producing well is abandoned, date of last production April 1 1967  
Was permission obtained from the Conservation Division or its agents before plugging was commenced? Yes

Name of Conservation Agent who supervised plugging of this well Ed Eves  
Producing formation Chester & Morrow Depth to top Bottom Total Depth of Well 6120 Feet  
Show depth and thickness of all water, oil and gas formations.


OIL, GAS OR WATER RECORDS

CASING RECORD

FORMATION	CONTENT	FROM	TO	SIZE	PUT IN	PULLED OUT
Morrow	Gas	5662'	5696'	8-5/8	1424'	None
Chester	Gas	5976'	5983'	5-1/2	6119'	2594'

Describe in detail the manner in which the well was plugged, indicating where the mud fluid was placed and the method or methods used in introducing it into the hole. If cement or other plugs were used, state the character of same and depth placed, from feet to feet for each plug set.

PBTD 6054'  
6054' - 4958' Mud  
4958' - 4356' Cement 75 sks, pump truck  
4356' - 700' Mud  
700' - 587' Cement 35 sks, pump truck  
587' - 45' Mud  
45' - 0 Cement 15 sks, dumped




(If additional description is necessary, use BACK of this sheet)  
Name of Plugging Contractor Gayle Toland & Company  
Address Oklahoma City, Oklahoma

STATE OF KANSAS, COUNTY OF SEWARD, ss.  
C. A. Nenny (employee of owner) or (owner or operator) of the above-described well, being first duly sworn on oath, says: That I have knowledge of the facts, statements, and matters herein contained and the log of the above-described well as filed and that the same are true and correct. So help me God.

(Signature) C. A. Nenny  
Box 1098, Liberal, Kansas 67901  
(Address)

SUBSCRIBED AND SWORN to before me this 31st day of October, 1967



J. T. Mabrey Notary Public.

ROTARY DRILLING LOG

OWNER: Cities Service Oil Company      CASING: Set 8 5/8" 24# casing  
 CONTRACTOR: R. W. Rine Drilling Company      @ 1432', cemented with  
 LEASE: Salley "F" #1      600 sx cement  
 LOCATION: Section 28-33S-32W  
 Seward County, Kansas


0 - 330	Sand & Red Bed
330 - 1080	Shale & Sand
1080 - 1665	Sand & Red Bed
1665 - 2360	Shale
2360 - 2770	Shale & Lime
2770 - 2925	Lime
2925 - 3295	Shale & Lime
3295 - 3375	Lime
3375 - 3675	Shale & Lime
3675 - 3835	Lime
3835 - 3996	Lime & Chalk Streaks
3996 - 5220	Lime
5220 - 5649	Lime & Shale
5649 - 5684	Lime
5684 - 5838	Shale & Lime
5838 - 6120	Lime
6120	Rotary Total Depth

**RECEIVED**  
 STATE CORPORATION COMMISSION  
 NOV 1 1967

CONSERVATION DIVISION  
 WICHITA, KANSAS

We certify that the above log is true and correct to the best of our knowledge and belief.

CITIES SERVICE OIL COMPANY

BY   
 A. P. Coe  
 District Superintendent