

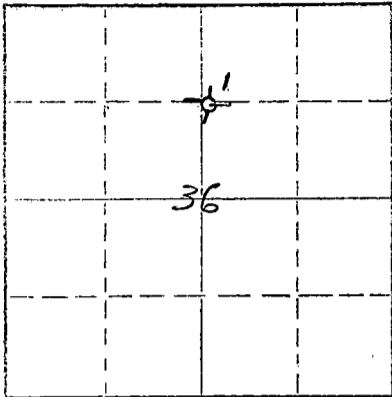
STATE OF KANSAS
STATE CORPORATION COMMISSION

Form CP-4

Give All Information Completely
Make Required Affidavit
Mail or Deliver Report to:
Conservation Division
State Corporation Commission
P. O. Box 17027
Wichita, Kansas 67217
NORTH

WELL PLUGGING RECORD

Seward County, Sec. 36 Twp. 33S Rge. 32 (E) (W)
Location as "NE/CNW/SW" or footage from lines C N/2
Lease Owner Hoover & Bracken Oil Properties, Inc.
Lease Name Davies Unit Well No. 1-36
Office Address 3232 Liberty Tower, Oklahoma City, Okla. 73102
Character of Well (completed as Oil, Gas or Dry Hole) Dry Hole
Date well completed 10-26-74 19__
Application for plugging filed 10-25-74 19__
Application for plugging approved 10-25-74 19__
Plugging commenced 10-25-74 19__
Plugging completed 10-26-74 19__
Reason for abandonment of well or producing formation commercial quantities of oil not found.
If a producing well is abandoned, date of last production 19__
Was permission obtained from the Conservation Division or its agents before plugging was commenced? Yes



Locate well correctly on above
Section Plat

Name of Conservation Agent who supervised plugging of this well _____
Producing formation _____ Depth to top _____ Bottom _____ Total Depth of Well 5723 Feet
Show depth and thickness of all water, oil and gas formations.

OIL, GAS OR WATER RECORDS

CASING RECORD

FORMATION	CONTENT	FROM	TO	SIZE	PUT IN	PULLED OUT
				8-5/8"	1393'	

Describe in detail the manner in which the well was plugged, indicating where the mud fluid was placed and the method or methods used in introducing it into the hole. If cement or other plugs were used, state the character of same and depth placed, from _____ feet to _____ feet for each plug set.

Plugged @ 900' with 70 sx.
400' with 35 sx.
40' with 15 sx.
2 sx. in rathole
2 sx. in mousehole

RECEIVED
STATE CORPORATION COMMISSION
DEC 12 1974
CONSERVATION DIVISION
Wichita, Kansas

(If additional description is necessary, use BACK of this sheet)

Name of Plugging Contractor Rains & Williamson Oil Co., Inc.
Address 435 Page Court, 220 W. Douglas, Wichita, Kansas 67202

STATE OF KANSAS COUNTY OF SEDGWICK, ss.
Wilson Rains, President (employee of owner) or (owner or operator) of the above-described

well, being first duly sworn on oath, says: That I have knowledge of the facts, statements, and matters herein contained and the log of the above-described well as filed and that the same are true and correct. So help me God.

(Signature) Wilson Rains
WILSON RAINS
435 Page Ct., Wichita, Kansas 67202
(Address)

JUANITA M. GREEN
NOTARY PUBLIC
SUBSCRIBED AND SWORN to before me this 29th day of October, 1974

My commission expires October 4, 1975
Juanita M. Green Notary Public.

WELL LOG

15-175-20232-0000

RECEIVED

NOV 28 1974

COMPANY Hoover & Bracken Oil Properties, Inc. SEC. 36 T. 33S R. 32W

LOC. C N/2

FARM Davies Unit NO. 1-36


RIG. NO. 5

TOTAL DEPTH 5723'

COMM. 10-13-74

COMP. 10-26-74

COUNTY Seward KANSAS



CONTRACTOR Rains & Williamson Oil Co., Inc.

CASING
20 10
15 8-5/8" @ 1393' w/550 sx. LW & 150
12 6 sx. common.
13 5

ELEVATION

PRODUCTION D & A

FIGURES INDICATE BOTTOM OF FORMATIONS


Table with 2 columns: Formation Name and Depth. Includes entries like Sand (74), Sand, Red Bed, and Clay (574), Red Bed (844), etc., ending with Rotary Total Depth (5723).

RECEIVED STATE CORPORATION COMMISSION DEC 12 1974 CONSERVATION DIVISION Wichita, Kansas

State of KANSAS
County of SEDGWICK

I, Wilson Rains, President of the Rains & Williamson Oil Co., Inc. upon oath state that the above and foregoing is a true and correct copy of the log of the Davies Unit #1-36 well.

Signature of Wilson Rains, WILSON RAINS



Subscribed and sworn to before me this 29th day of October 19 74
My Commission Expires: October 4, 1975

Signature of Juanita M. Green, NOTARY PUBLIC

Juanita M. Green